Hurricane DENNIS Storm Tide QUICKLOOK

TidesOnline -- Center for Operational Oceanographic Products and Services

Analysis Time 07/10/05 1700 EDT

NOAA/NOS CO-OPS

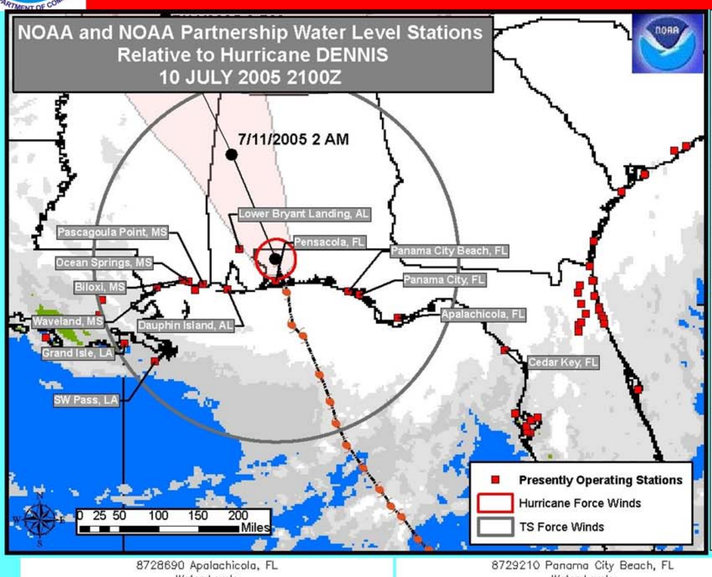

HURRICANE DENNIS
ADVISORY NUMBER 26
4 PM CDT SUN JUL 10 2005

DENNIS MAKES LANDFALL NEAR PENSACOLA AS A CATEGORY THREE HURRICANE
AT 4 PM CDT 2100Z THE CENTER OF HURRICANE DENNIS WAS LOCATED INLAND NEAR LAT 30.8 N LONG 87.2 W OR ABOUT 20 MILES NORTH OF PENSACOLA FLORIDA.

MAXIMUM SUSTAINED WINDS ARE NEAR 105 MPH
DENNIS IS NOW A CATEGORY TWO HURRICANE ON THE SAFFIR-SIMPSON SCALE.
HURRICANE FORCE WINDS EXTEND TO 25 MILES FROM THE CENTER.
TROPICAL STORM FORCE WINDS EXTEND TO 230 MILES
THE ESTIMATED MINIMUM CENTRAL PRESSURE IS 950 MB

STORM TIDE SUMMARY

Water elevating from Cedar Key, FL to Waveland, MS.
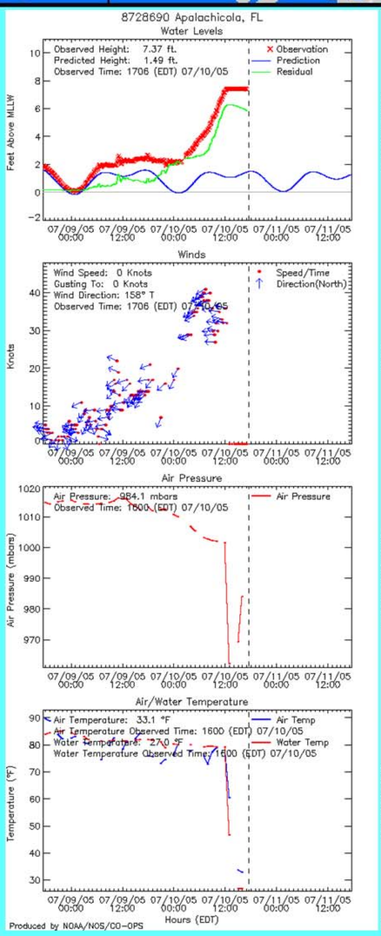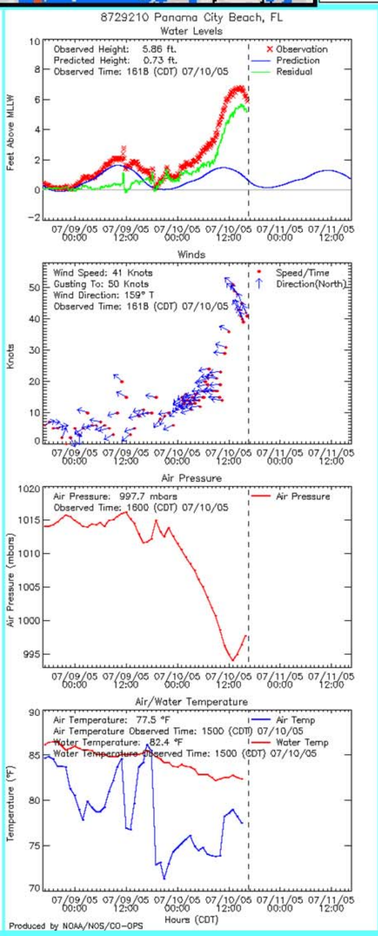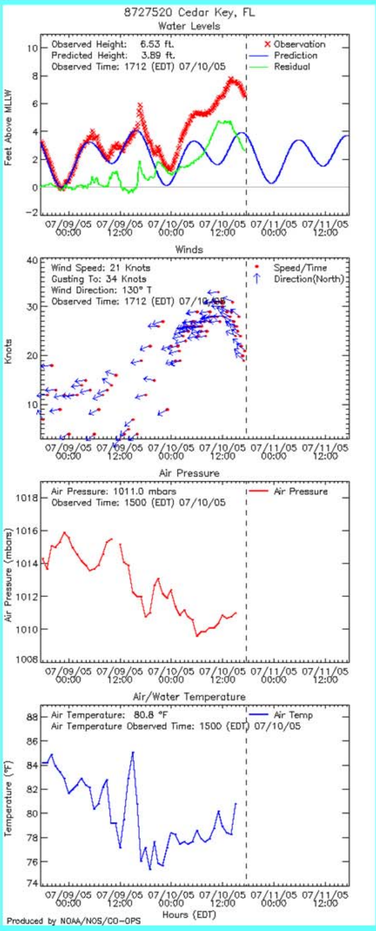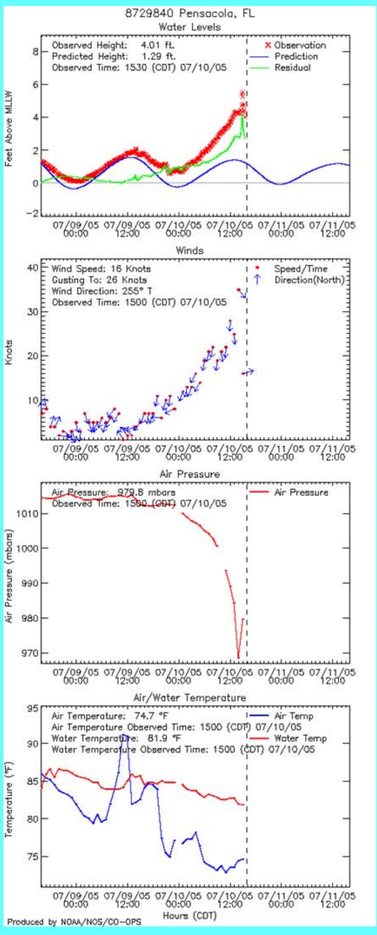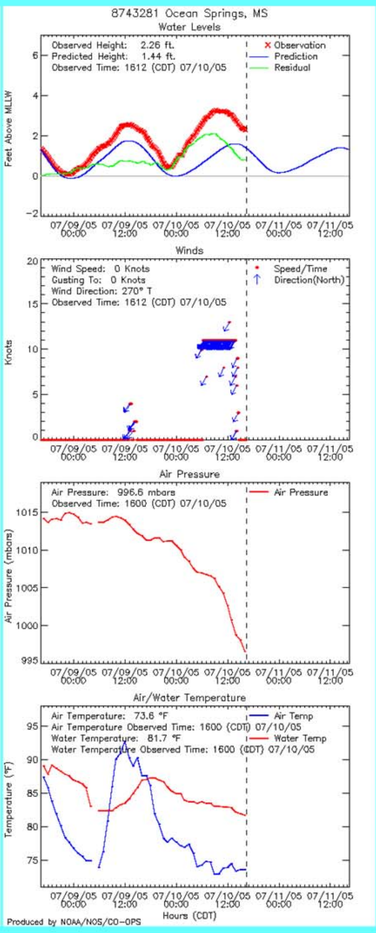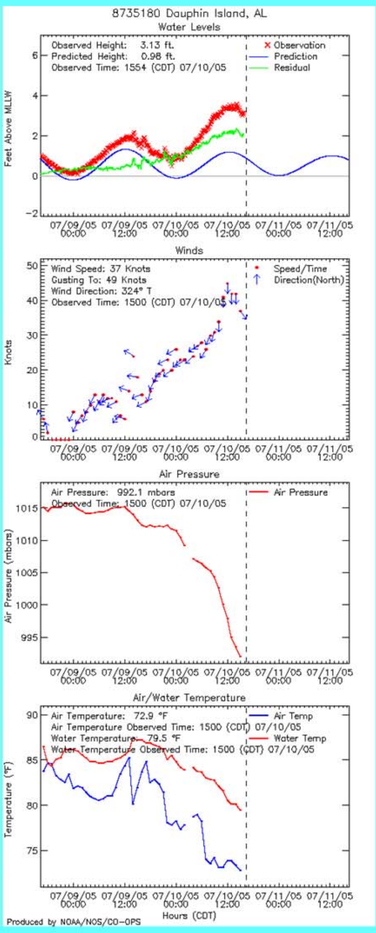
Apalachicola 6 ft. Pensacola 2 + ft. Panama City Beach 5ft. Cedar Key 3 ft. Dauphin Is, Ocean Springs, Biloxi, and Waveland, MS. 2+ ft.
All heights above predicted.