HURRICANE FRANCES STORM SURGE QUICKLOOK

TidesOnline -- Center for Operational Oceanographic Products and Services

Analysis Time
5 September 2004
1000 EDT

NOAA/NOS CO-OPS

Summary: Hurricane FRANCES made landfall near Stuart, FL. Surges recorded at Trident Pier, Bings Landing, Crescent Beach and Naples. Stations in Tampa-St. Petersburg area showing depressed water levels.

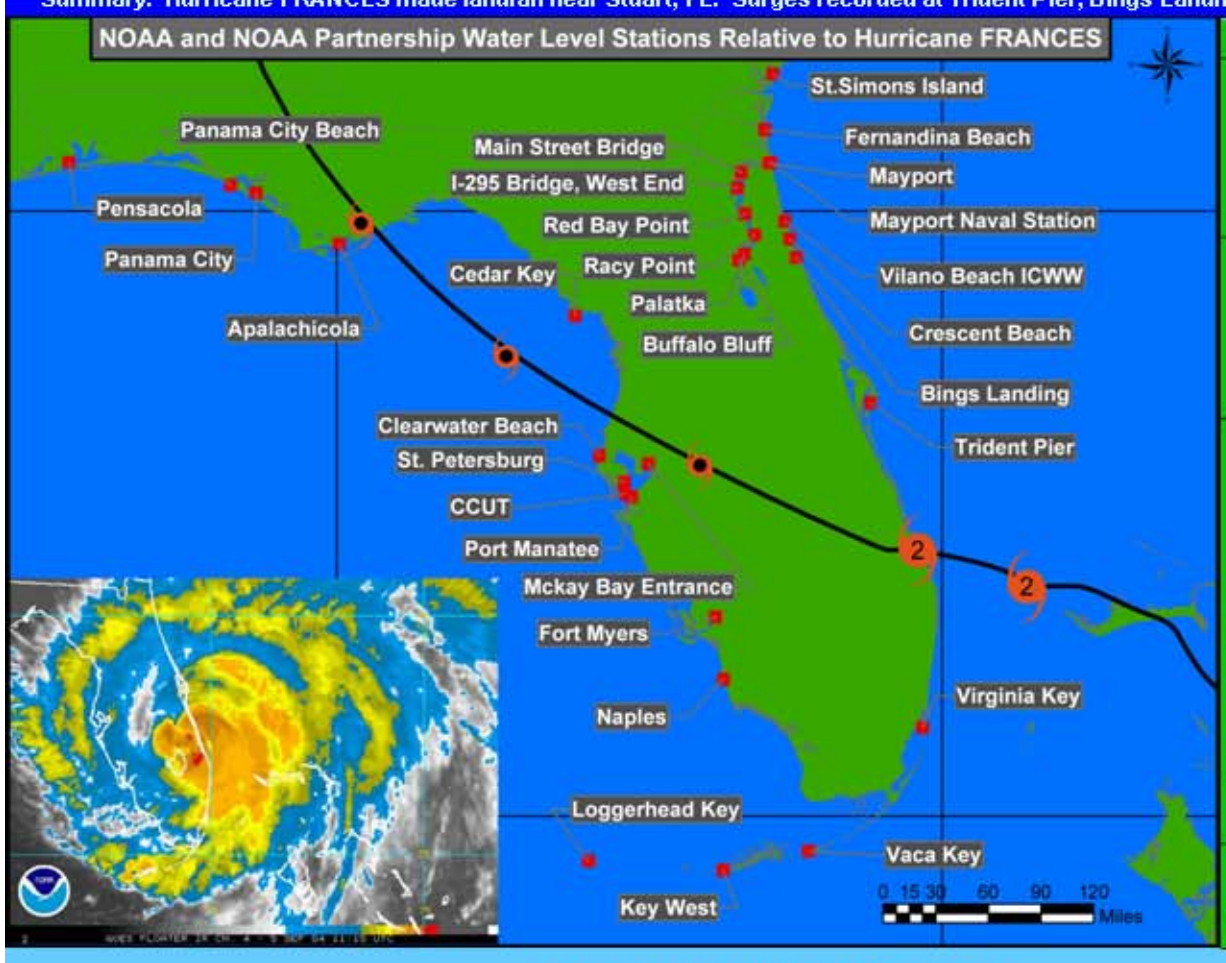

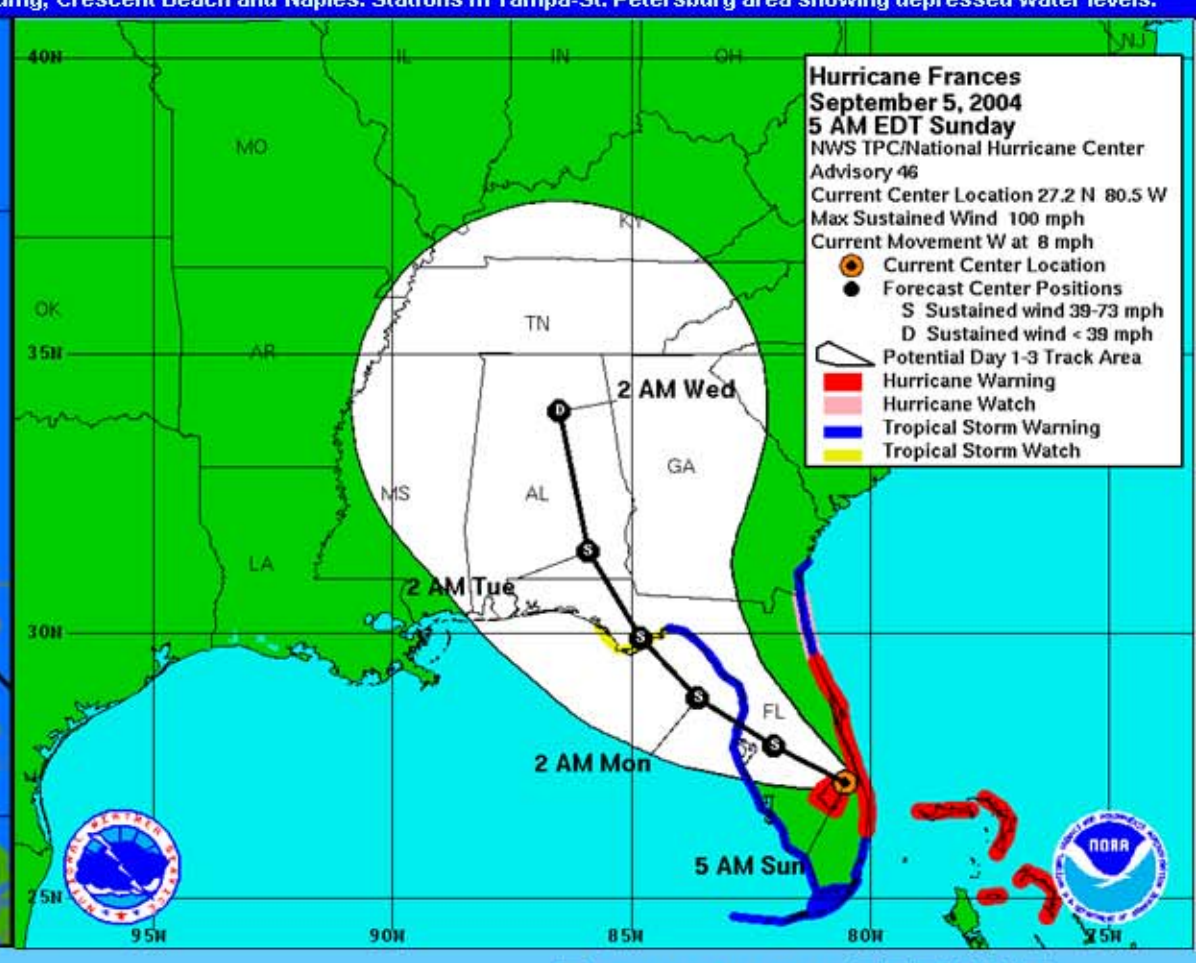

TRIDENT PIER 8721604

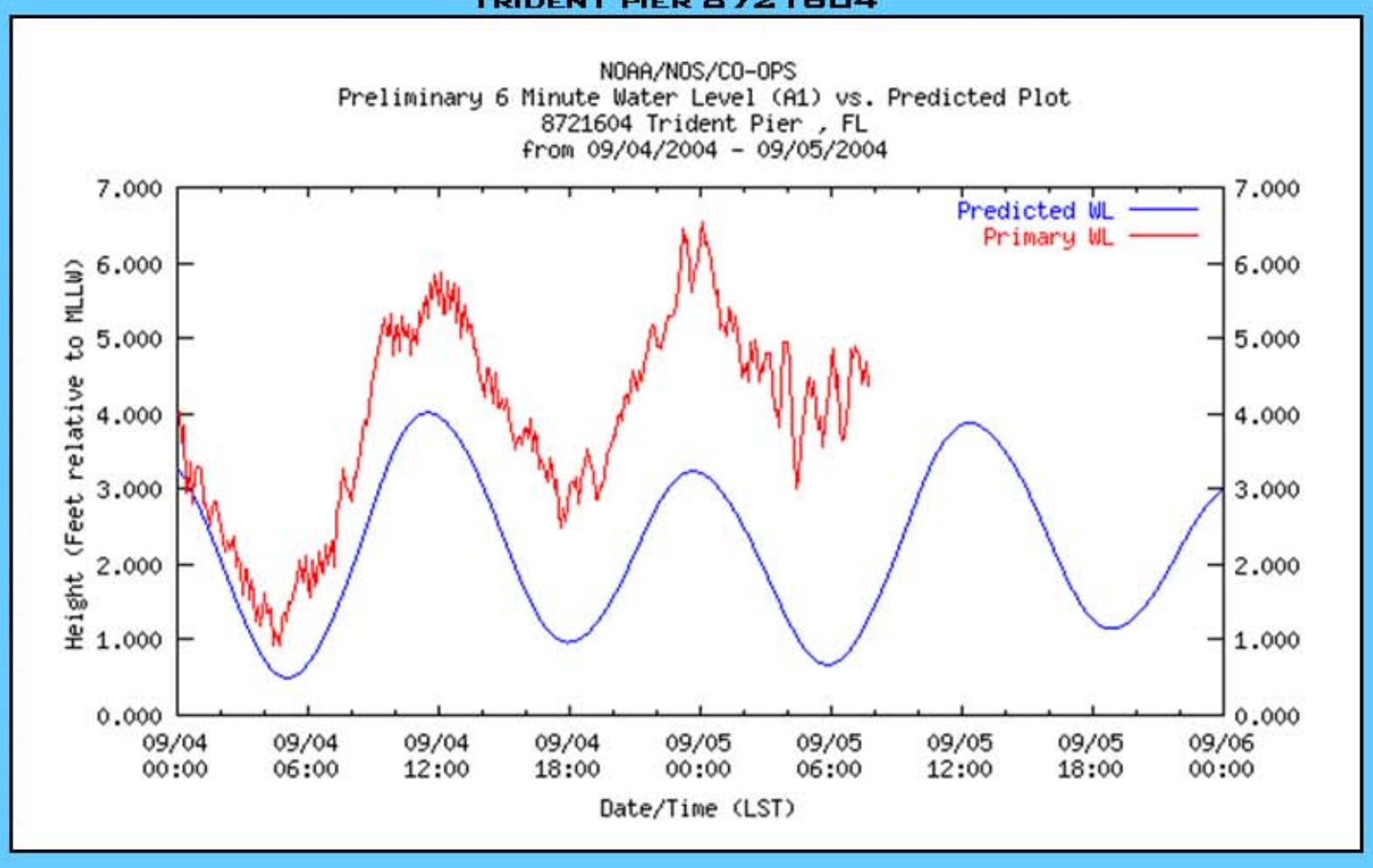

BINGS LANDING 8720757

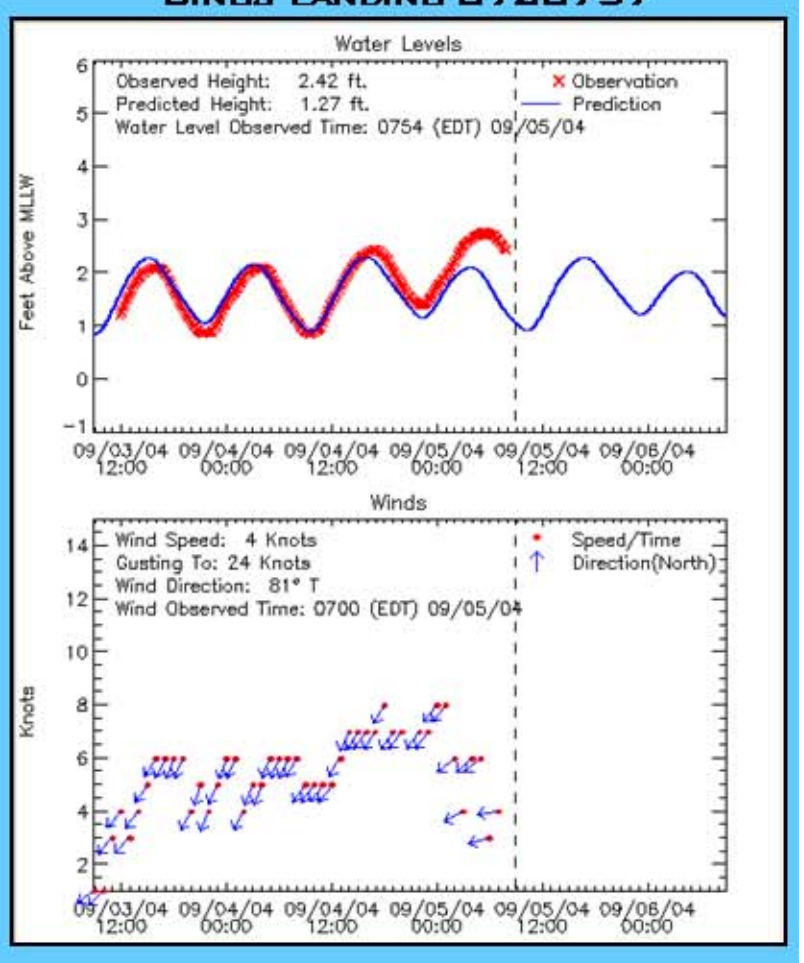

CRESCENT BEACH 8720651

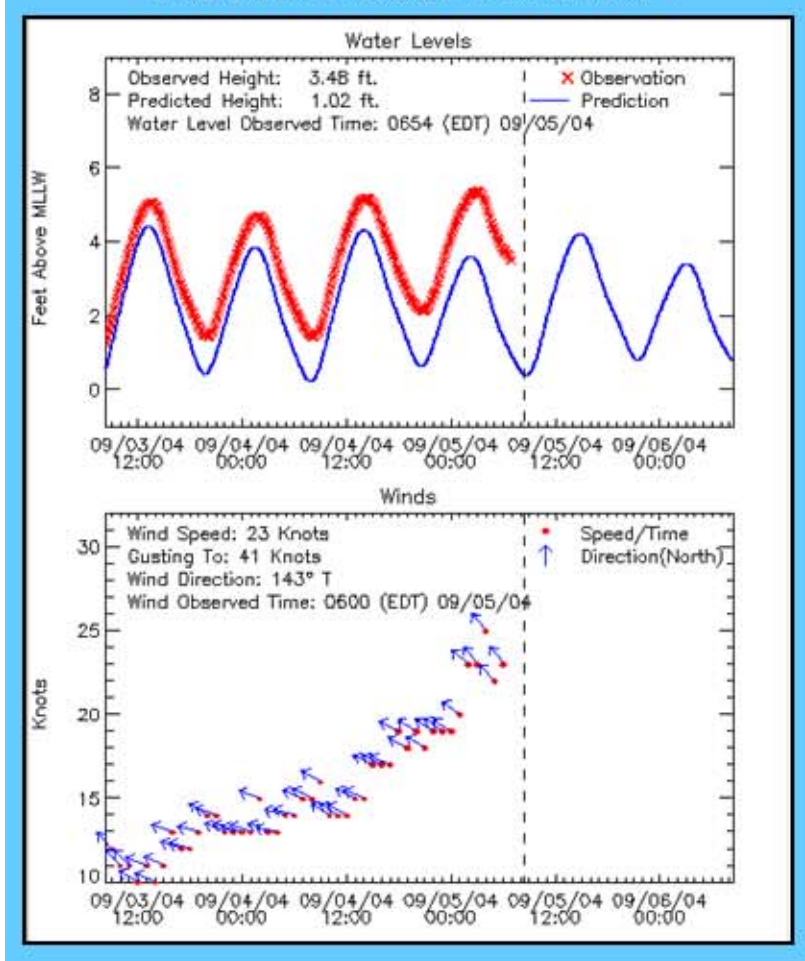

ST. PETERSBURG 8726520

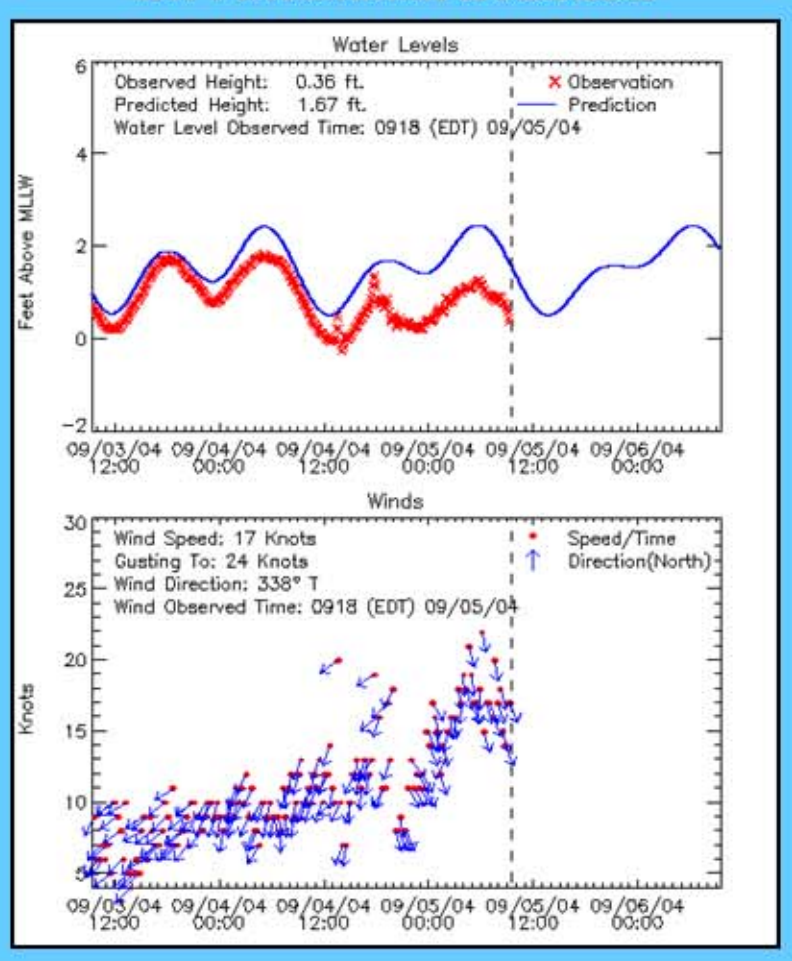

CEDAR KEY 8727520

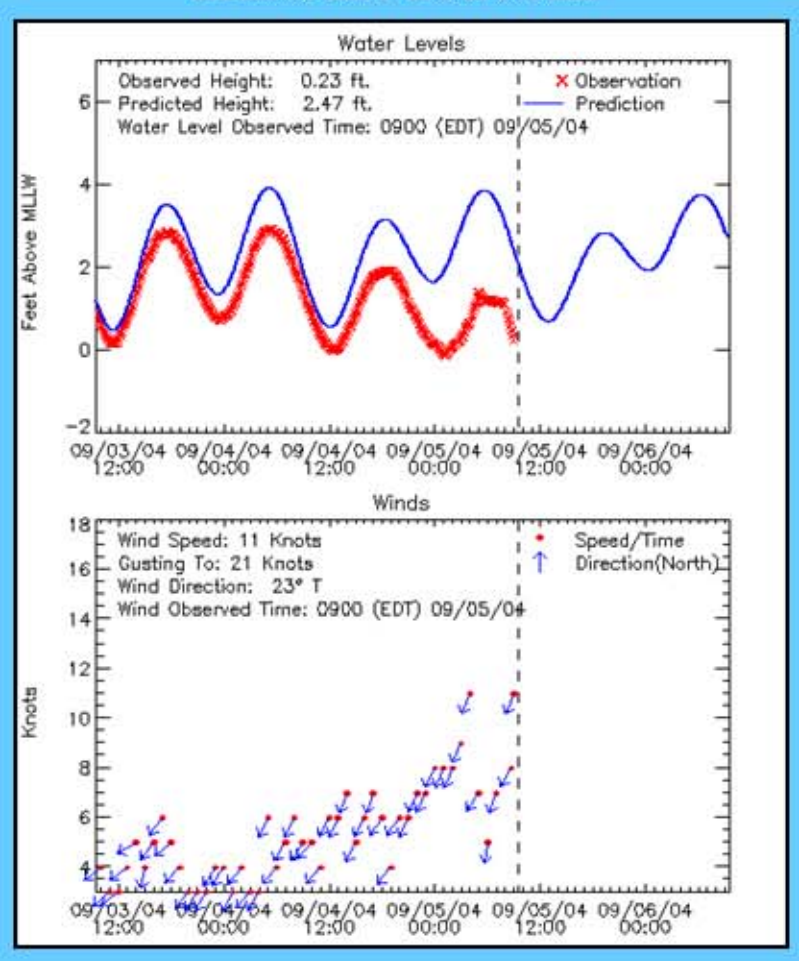

PORT MANATEE 8726384

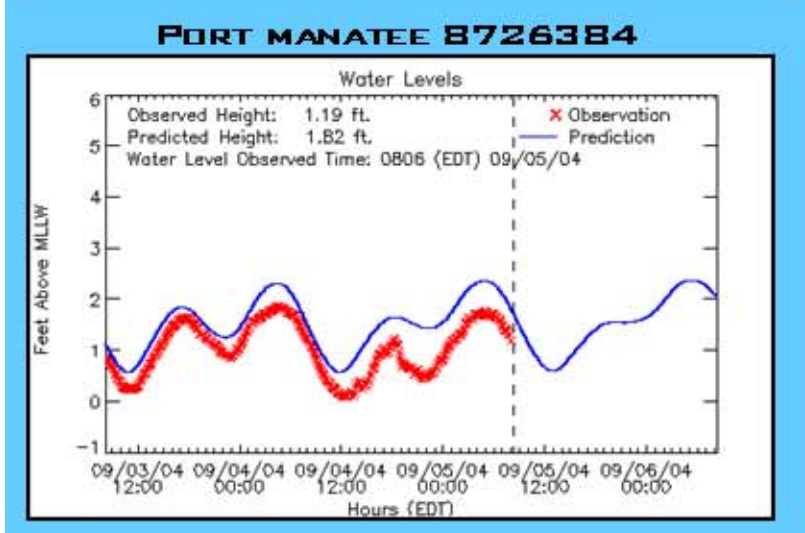

NAPLES 8725110

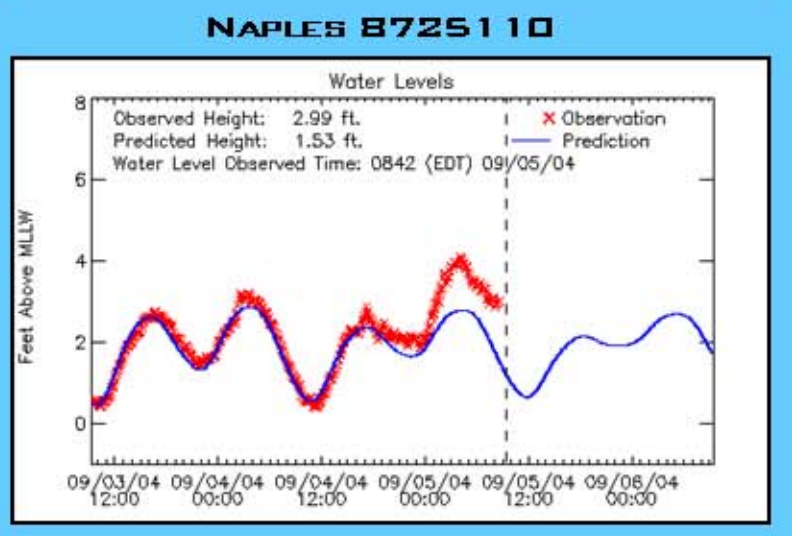
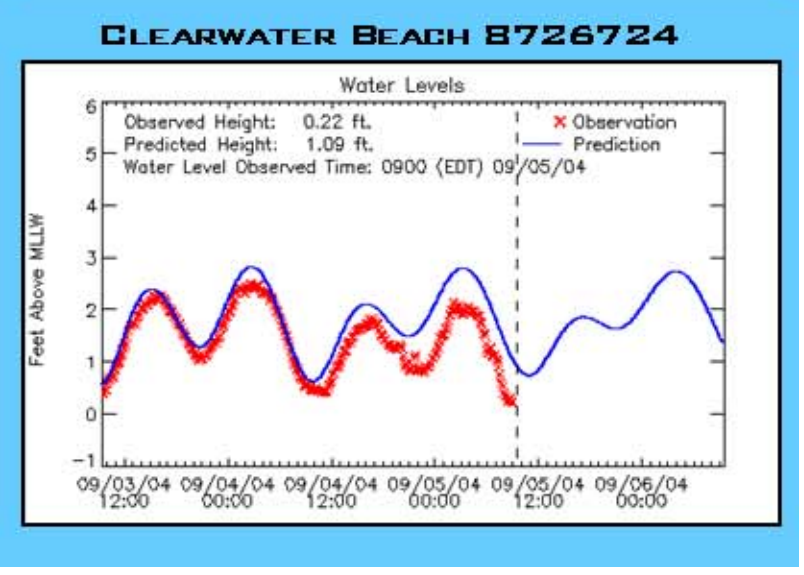
CLEARWATER BEACH 8726724