HURRICANE FRANCES STORM SURGE QUICKLOOK

TidesOnline -- Center for Operational Oceanographic Products and Services

Analysis Time
5 September 2004
1800 EDT

NOAA/NOS CO-OPS

Summary: Surges recorded at Trident Pier, Bings Landing, Fort Myers, Naples and Palatka. Stations in from Tampa-St. Petersburg through Cedar Key to Panama City are showing depressed water levels.

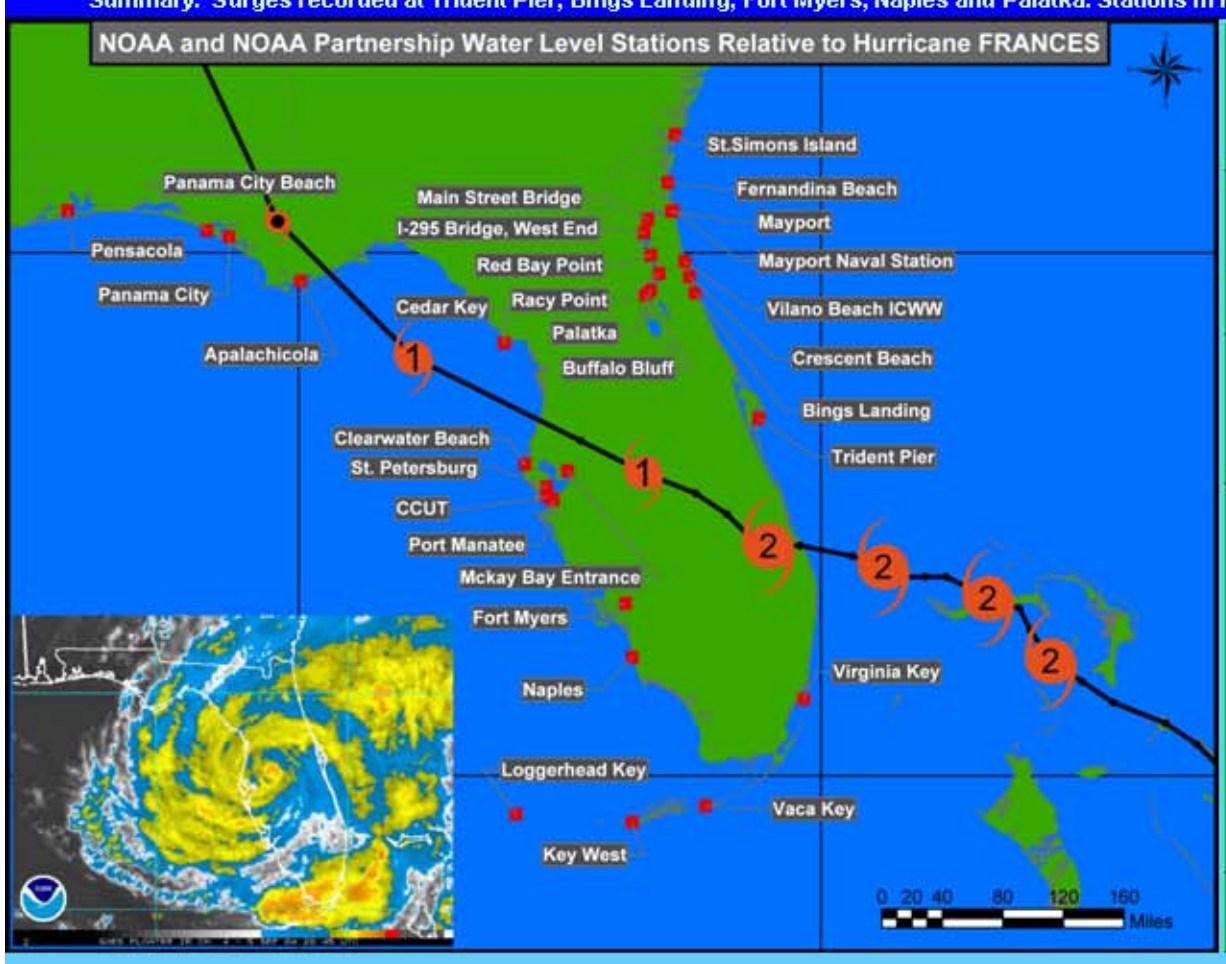

CEDAR KEY 8727520

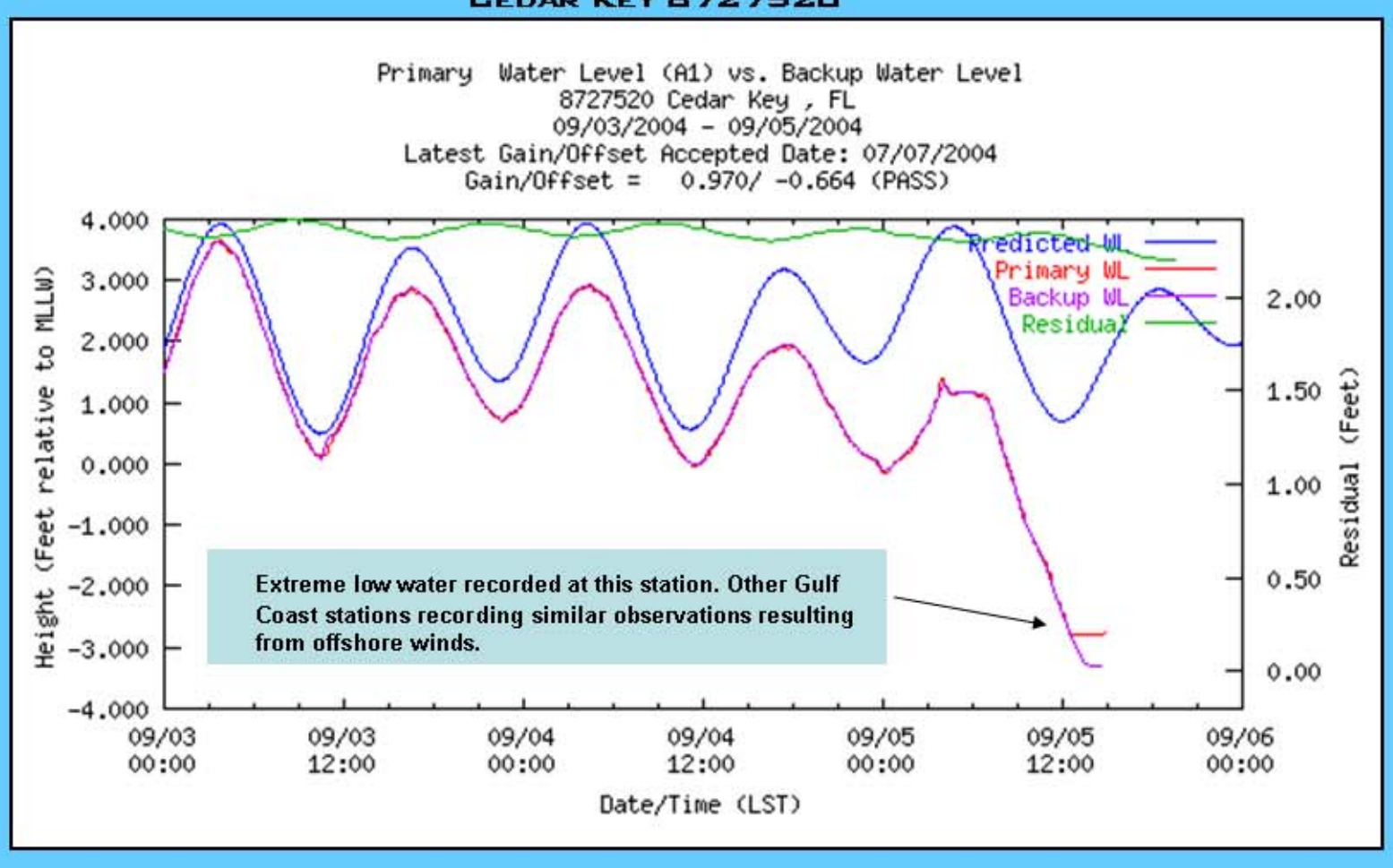

APALACHICOLA 8728690

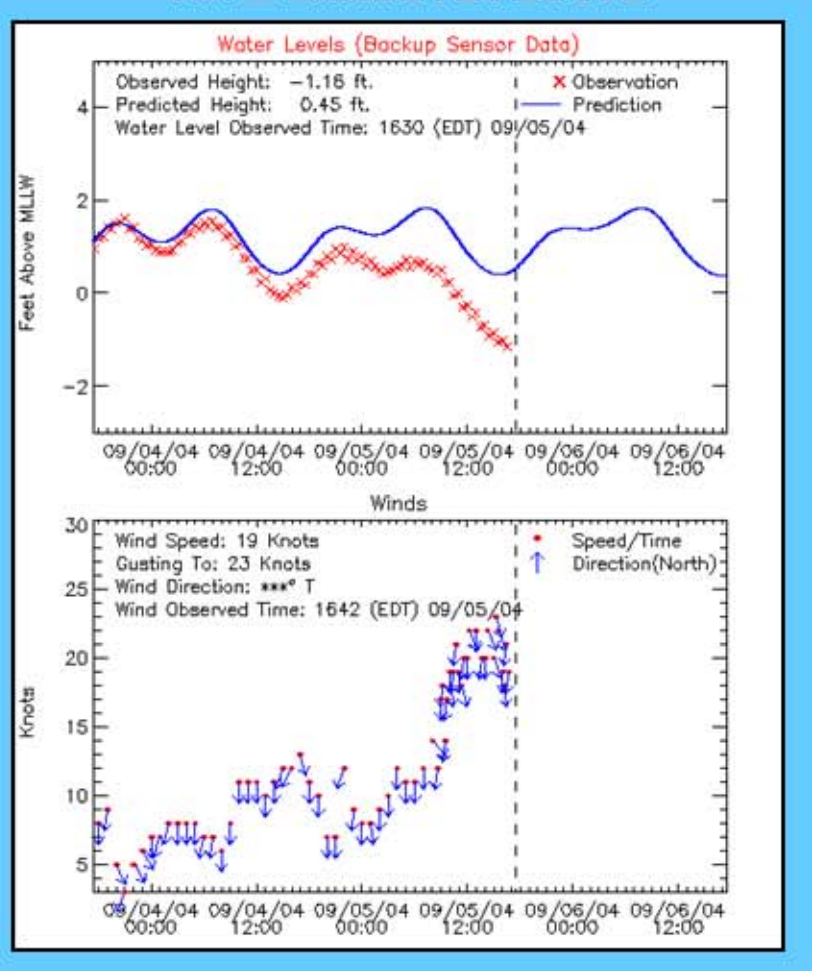

TRIDENT PIER 8721604

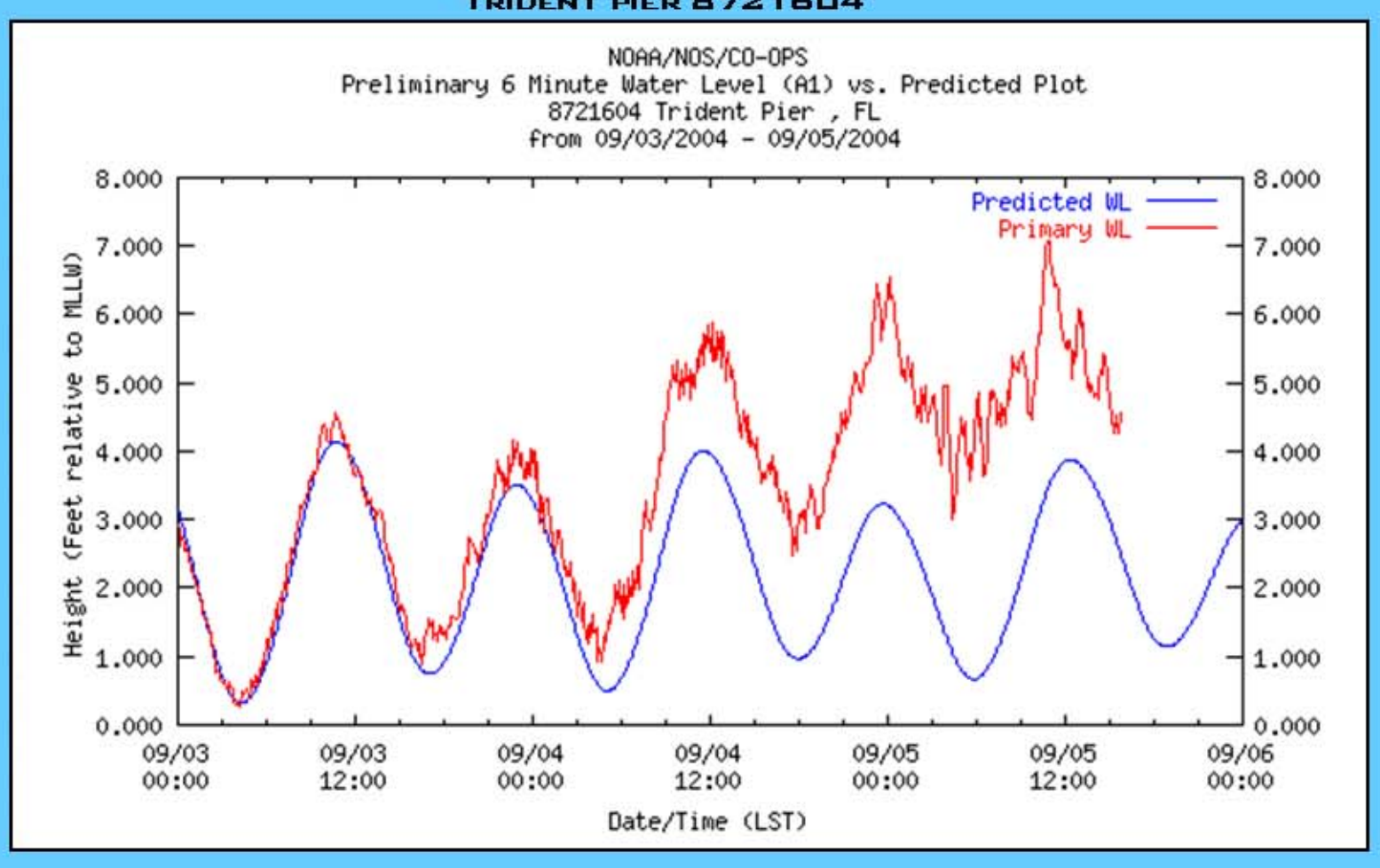

BINGS LANDING 8720757

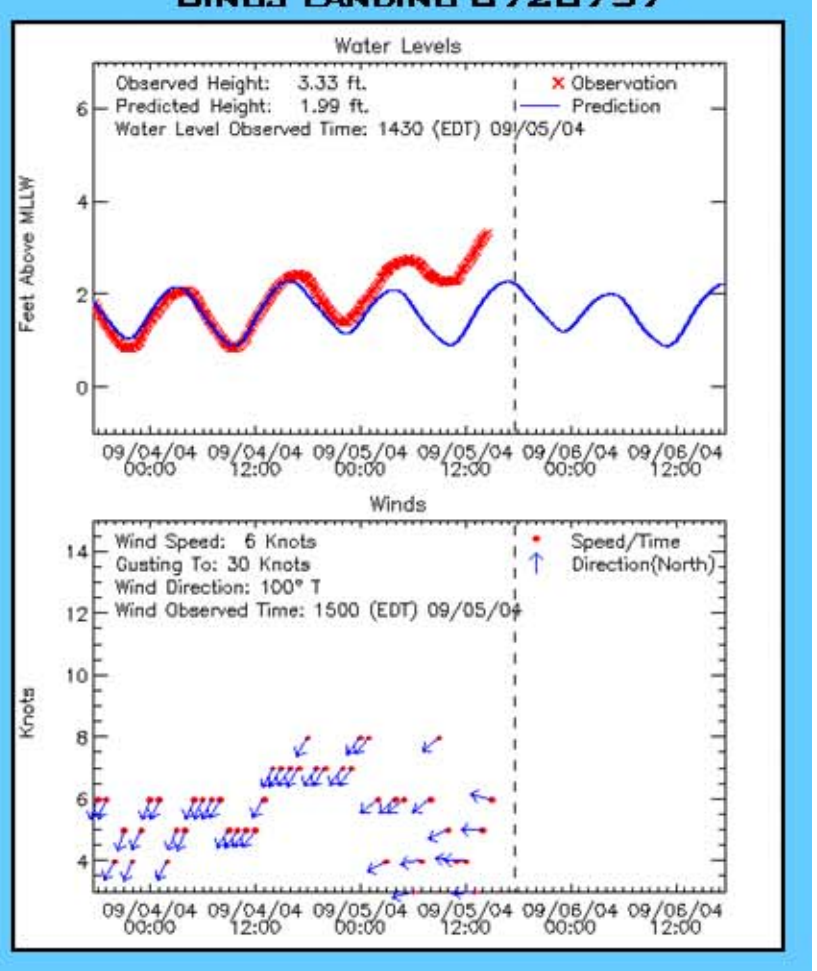

ST. PETERSBURG 8726520

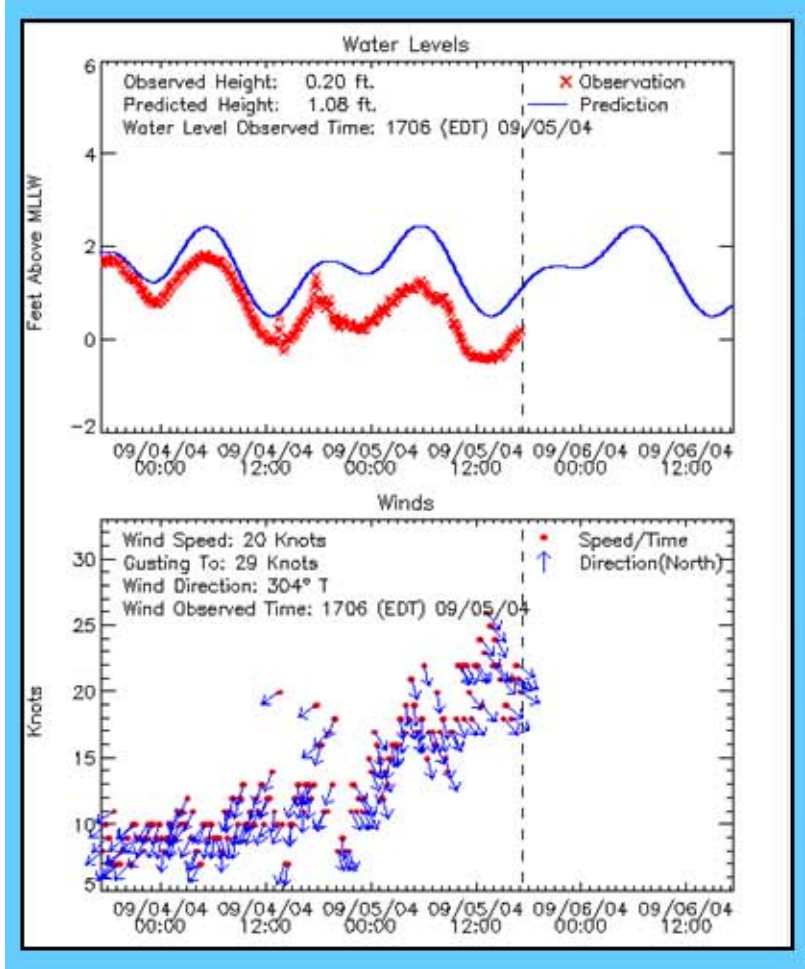

FORT MYERS 8725520

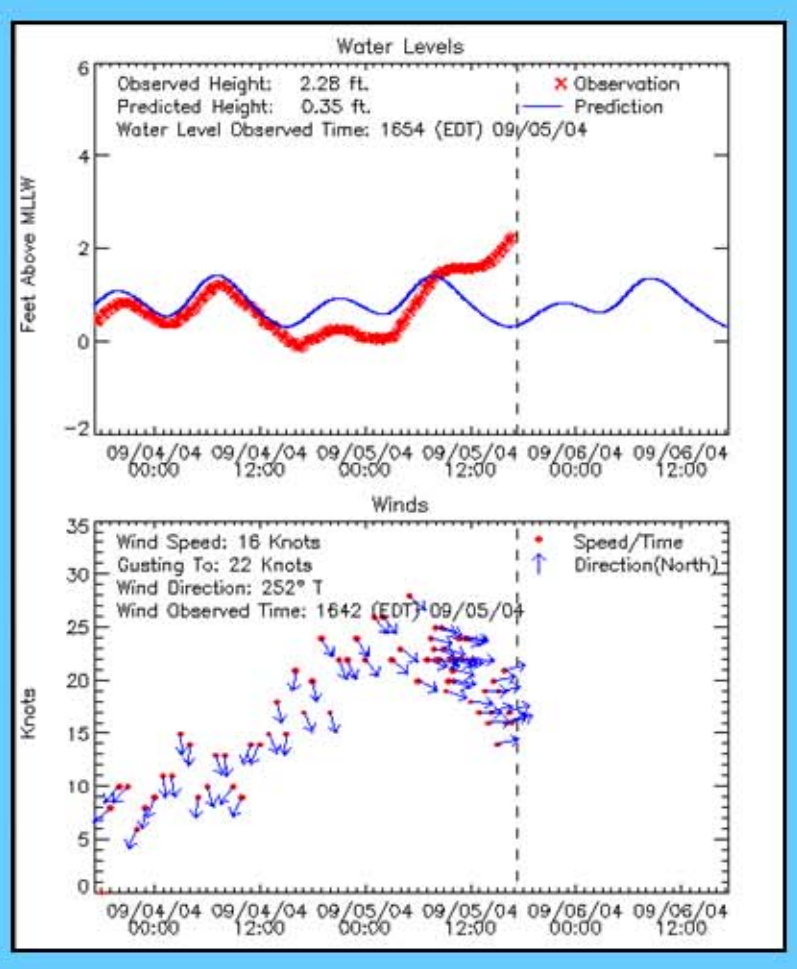

NAPLES 8725110

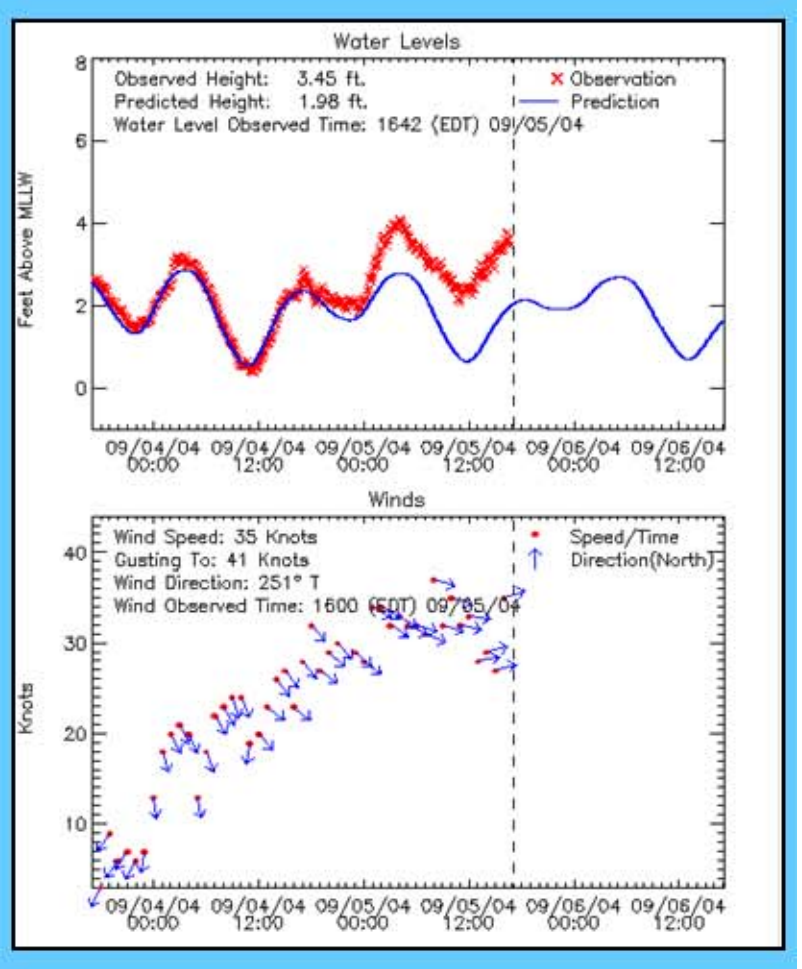

PANAMA CITY 8729108

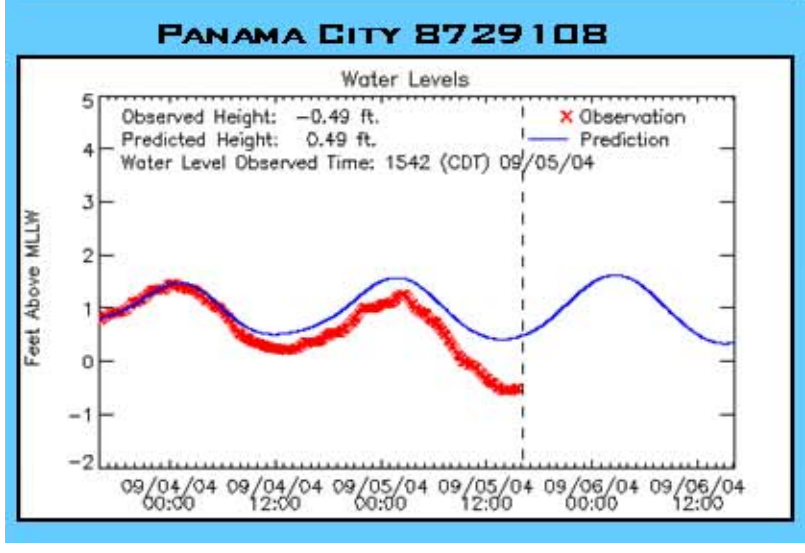

PALATKA 8720774

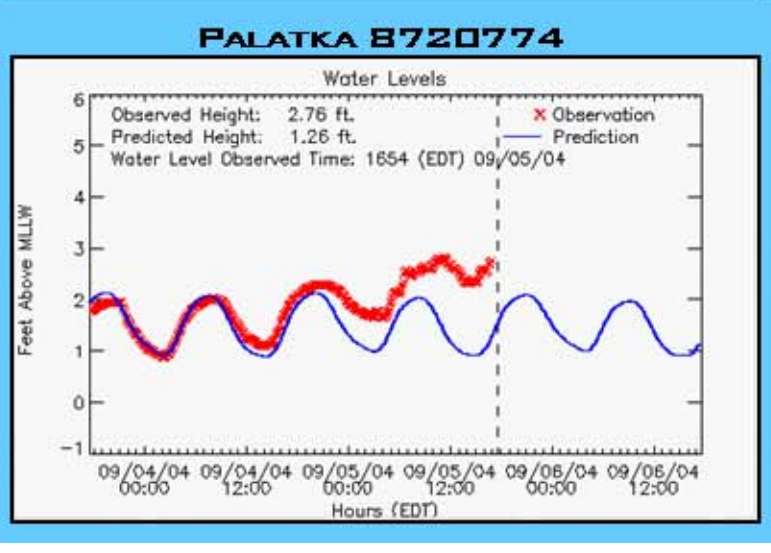
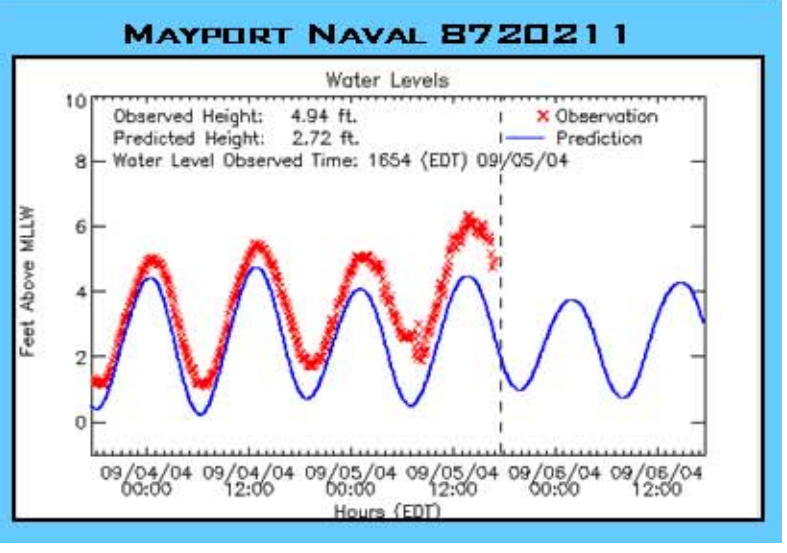
MAYPORT NAVAL 8720211