HURRICANE FRANCES STORM SURGE QUICKLOOK

TidesOnline -- Center for Operational Oceanographic Products and Services

Analysis Time
6 September 2004
1000 EDT

NOAA/NOS CO-OPS

Summary: Surges recorded from Naples to Cedar Key. Extreme low waters, low pressures at N.Gulf. NHC estimated landfall at N. Gulf near predicted high tides. Atlantic water levels normalizing except Main Street.

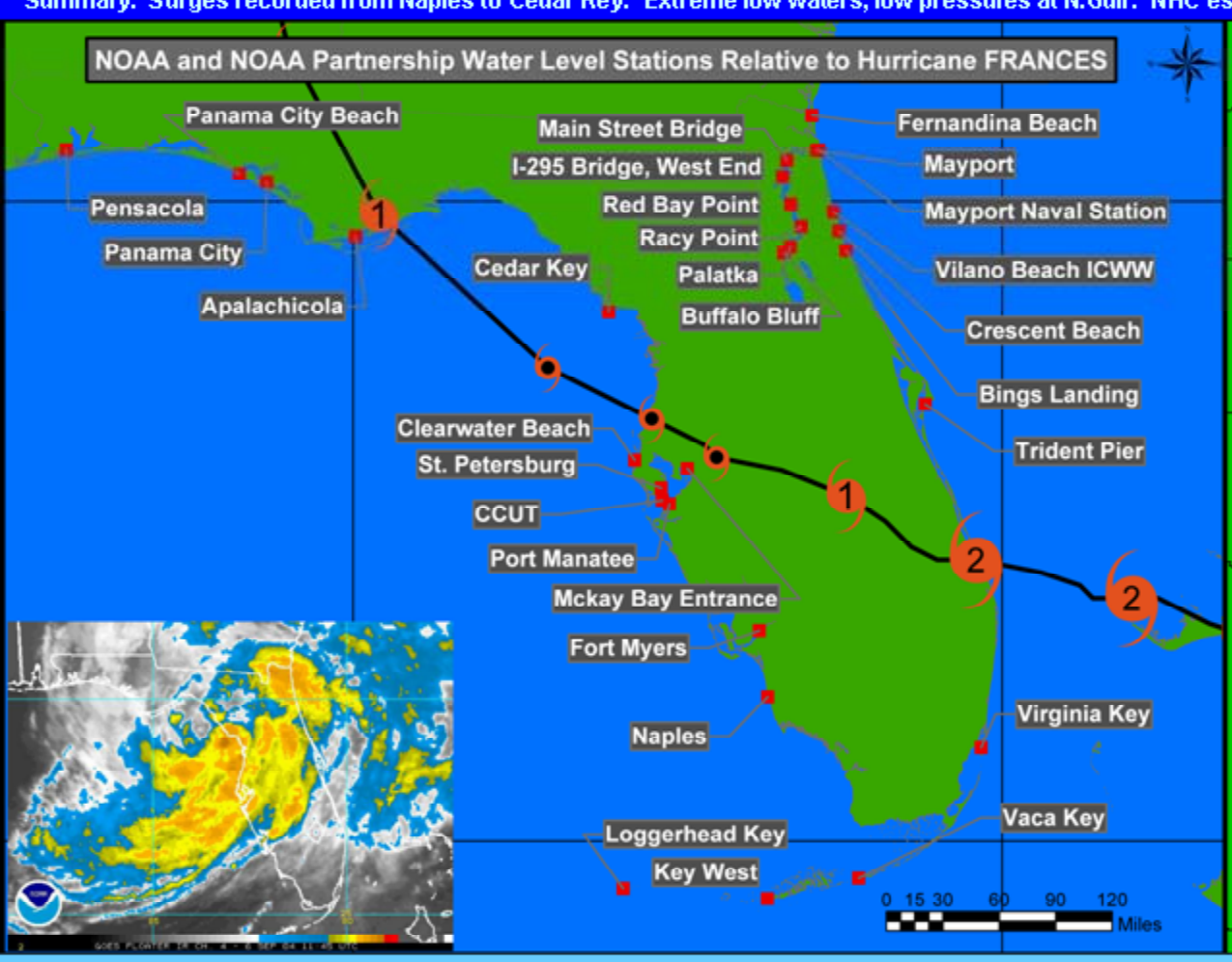

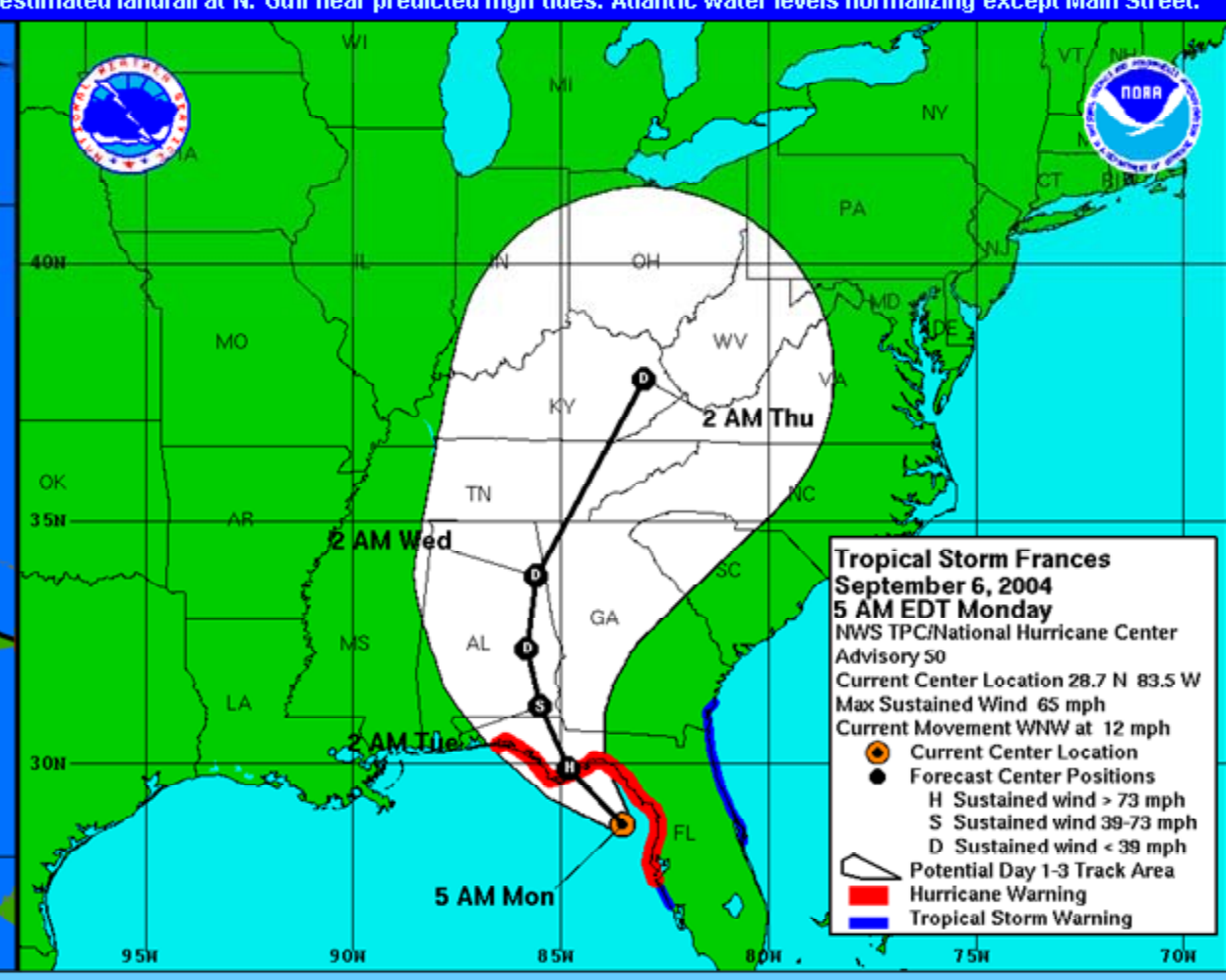

FORT MYERS 8725520

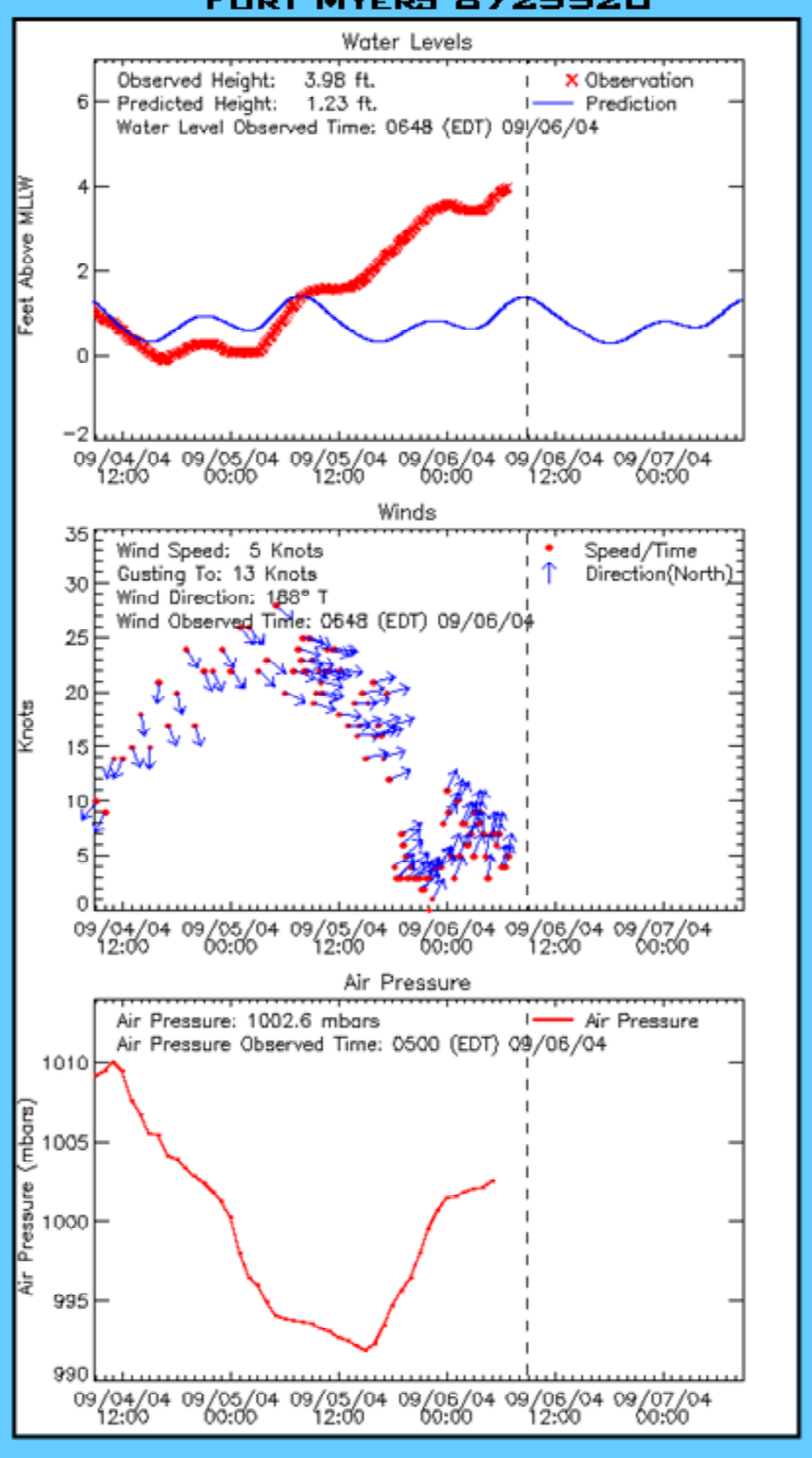

ST. PETERSBURG 8726520

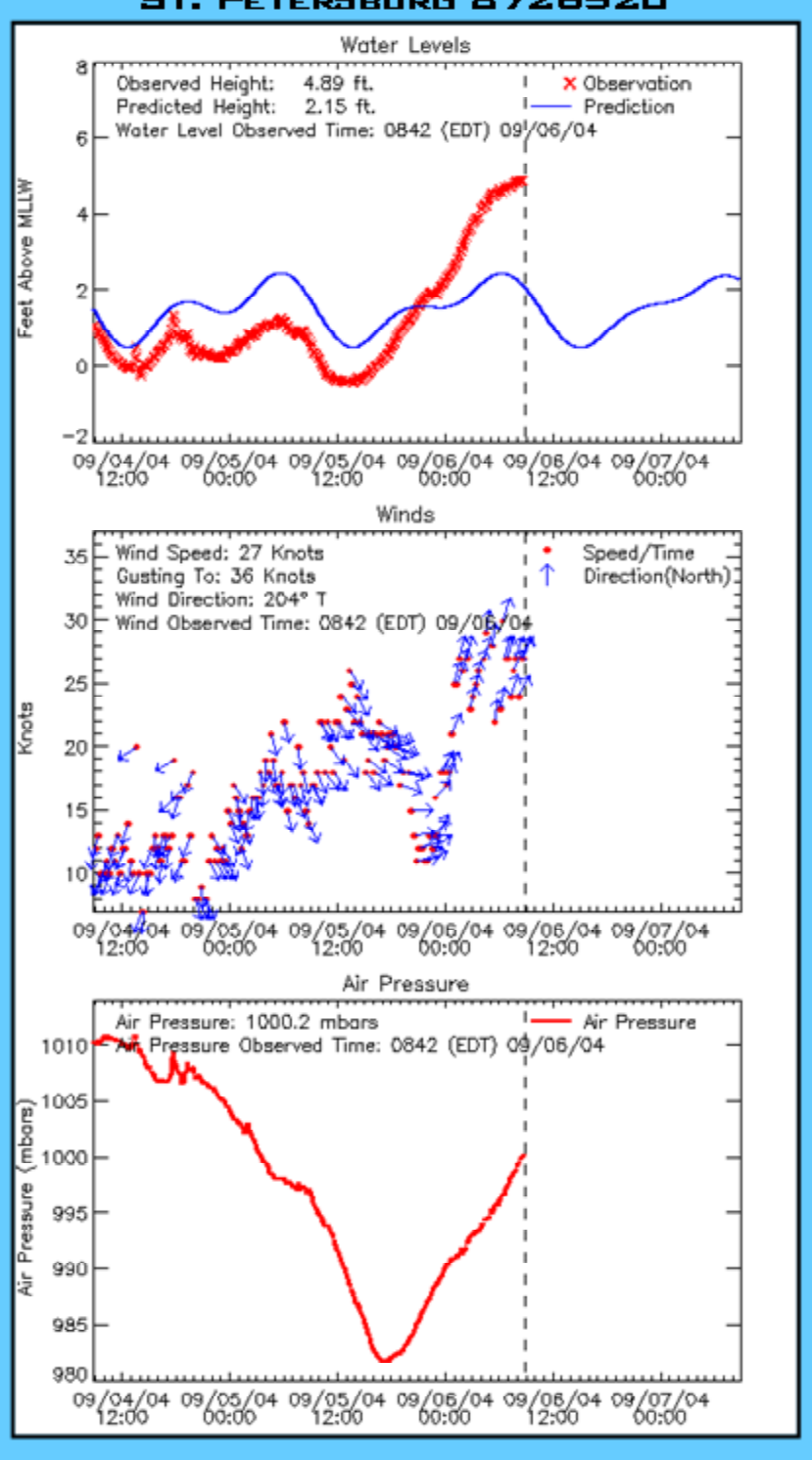

CEDAR KEY 8727520

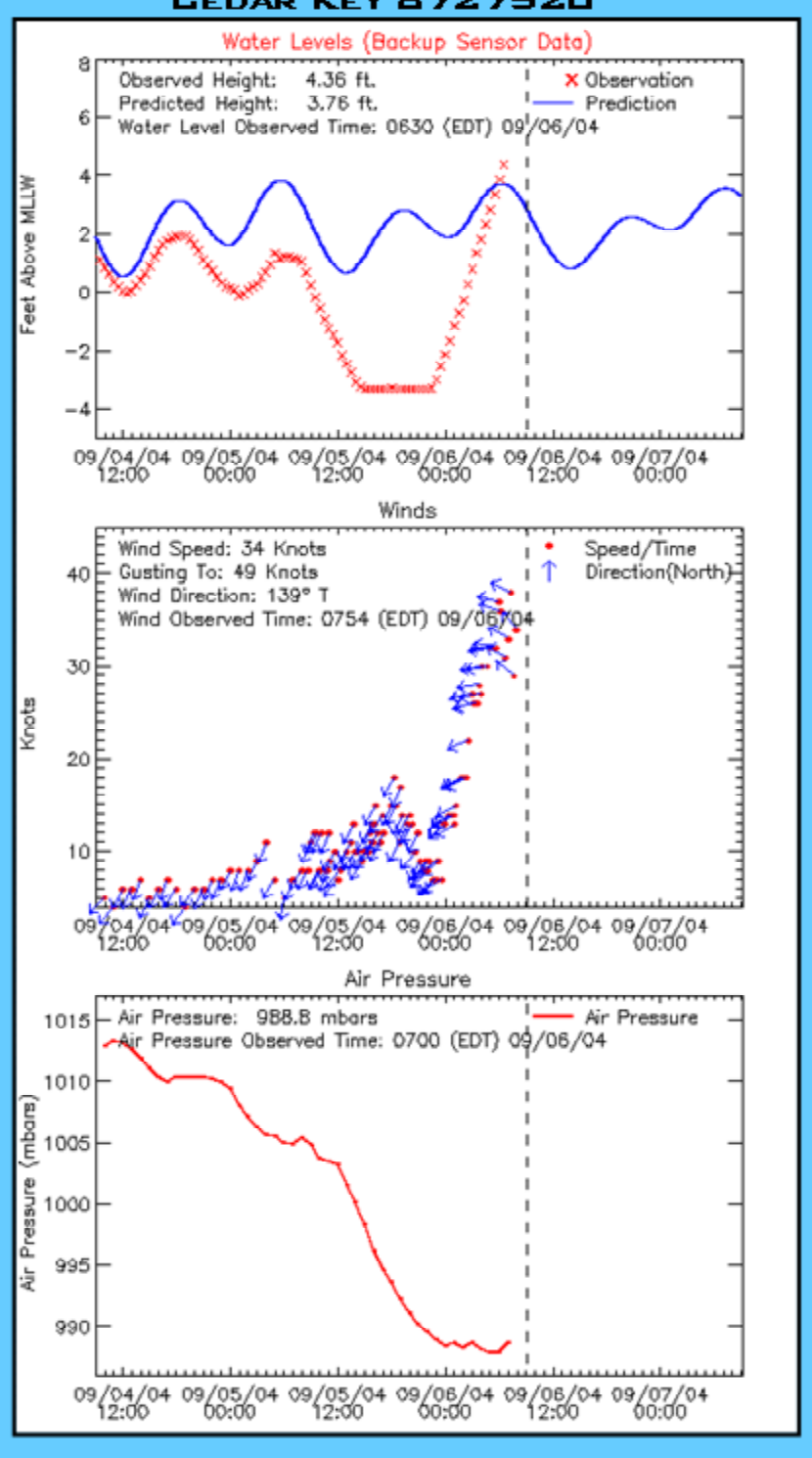

MAIN STREET BRIDGE 8720226

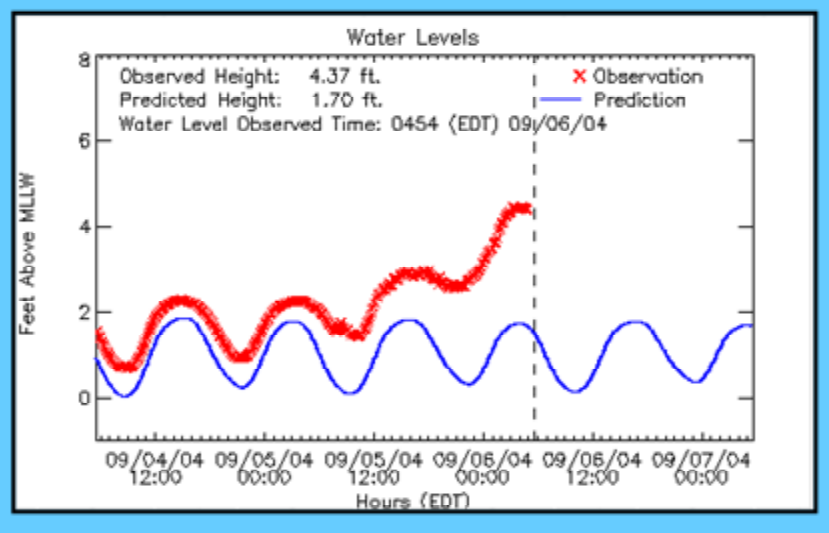

PORT MANATEE 8726384

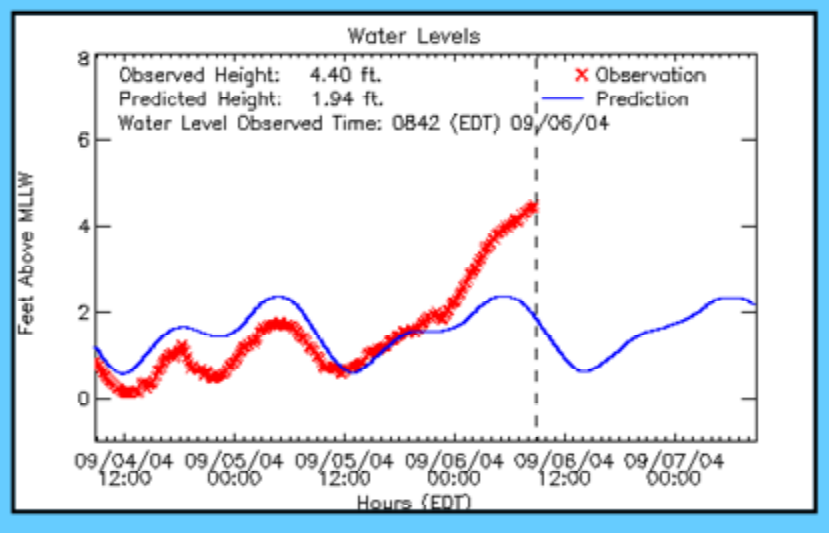

CLEARWATER BEACH 8726724

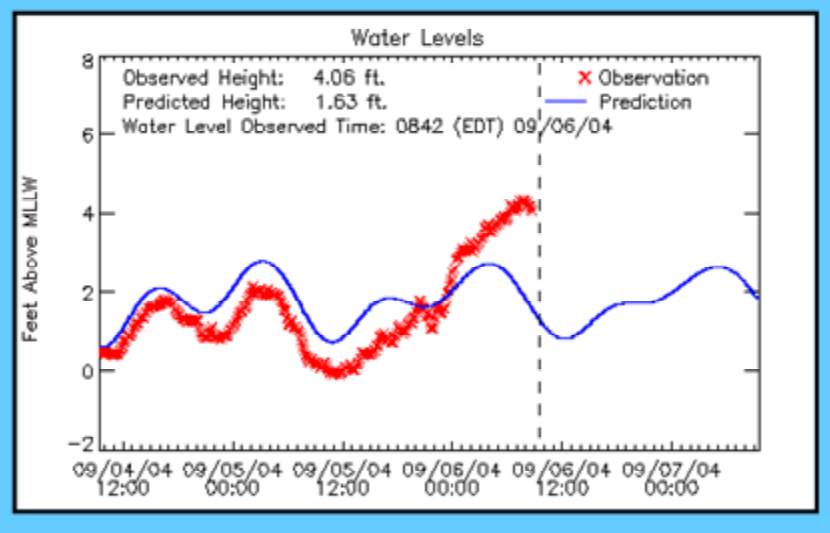

APALCHICOLA 8728690

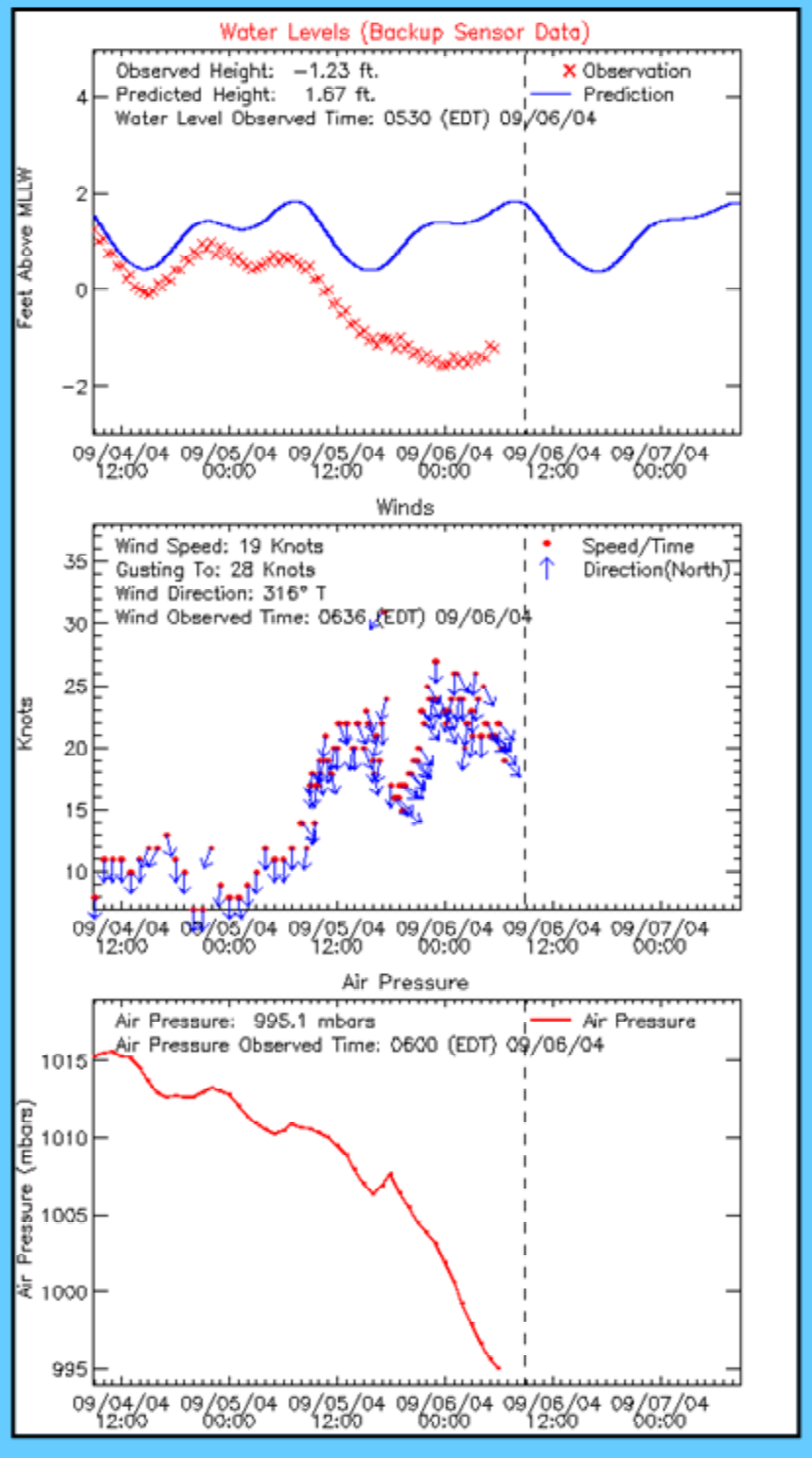

PANAMA CITY BEACH 8729210

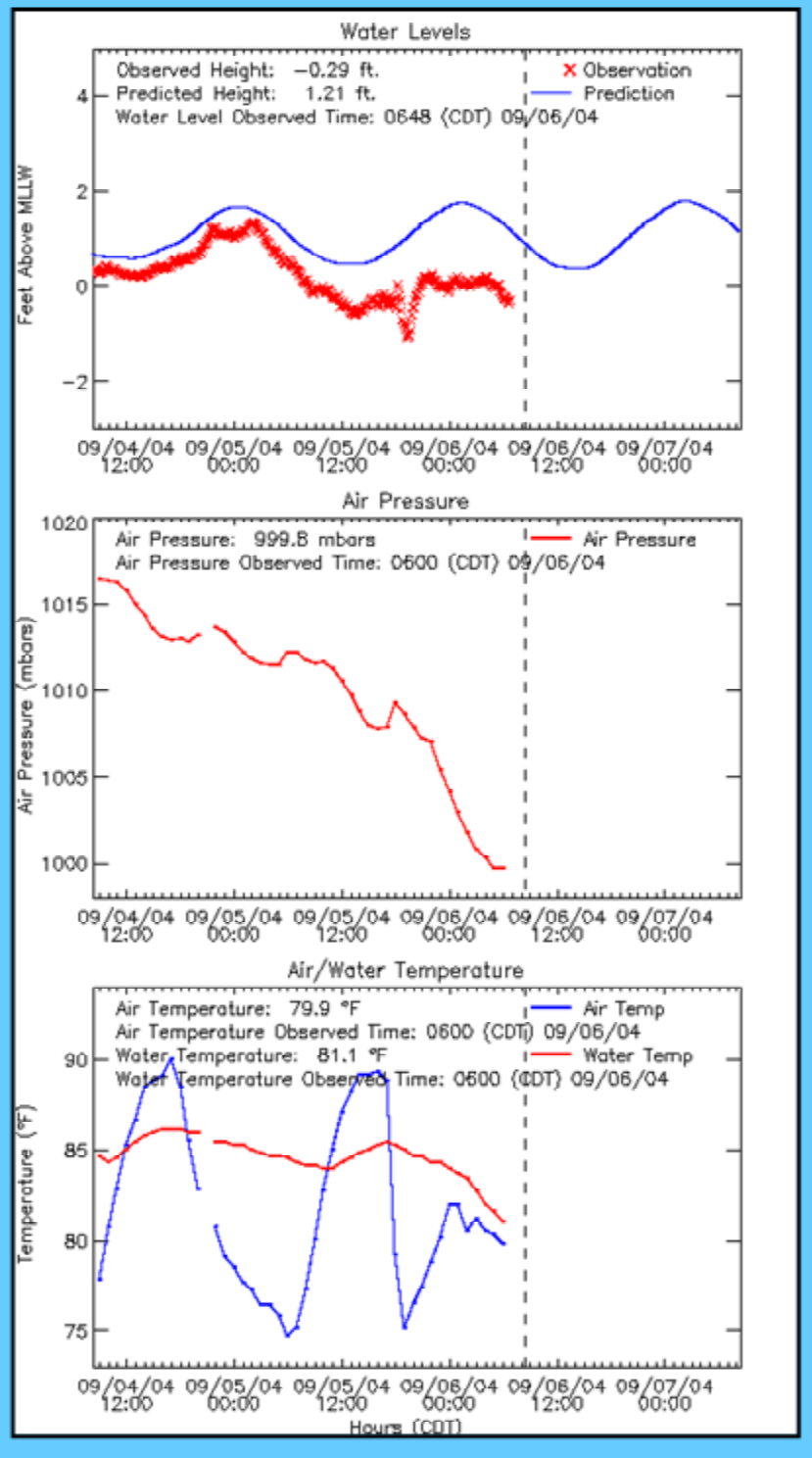
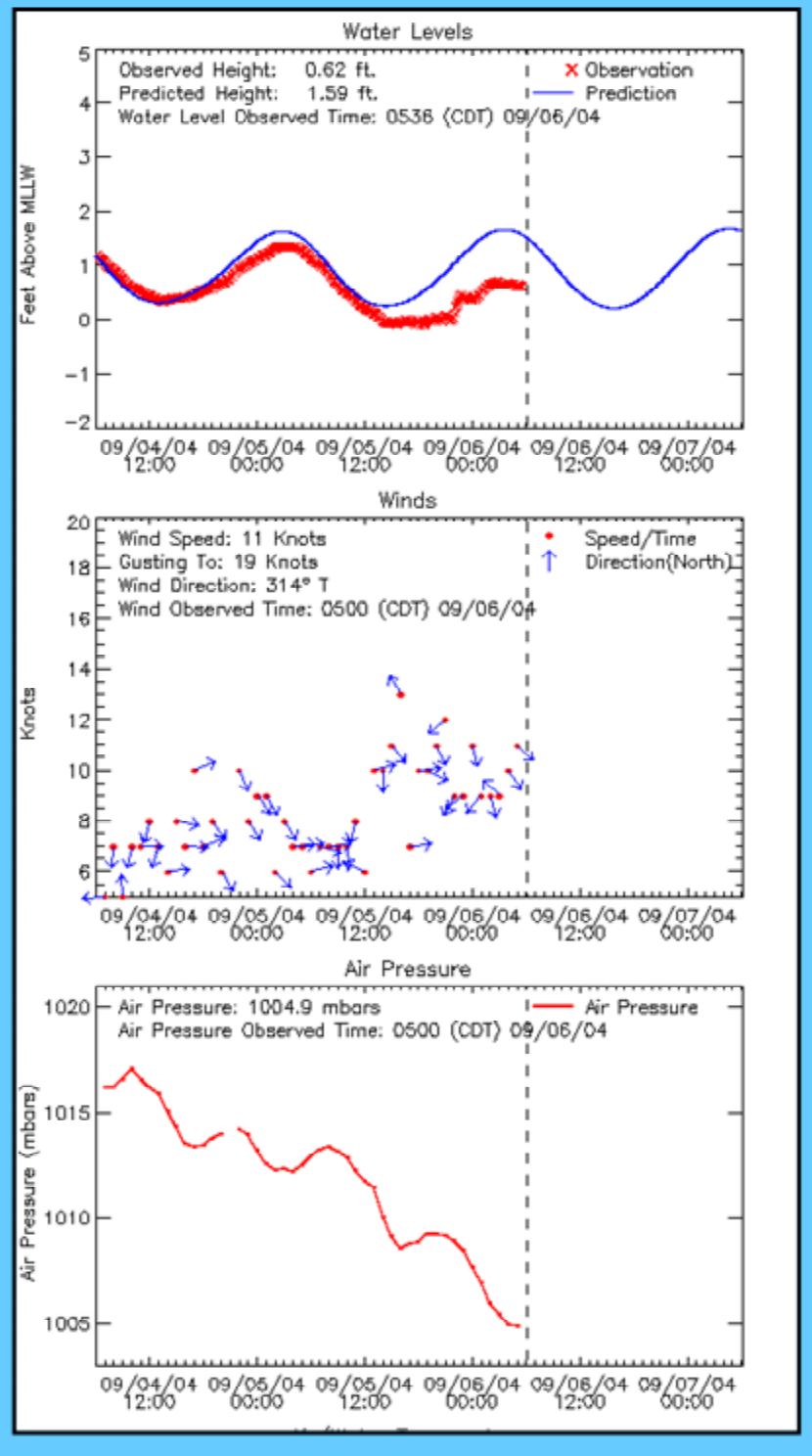
PENSACOLA 8729840