Tropical Storm/Hurricane Frances Storm Surge Quicklook

TidesOnline -- Center for Operational Oceanographic Products and Services

Analysis Time
6 September 2004
1800 EDT

NOAA/NOS CO-OPS

Summary: Surges ranging from one foot at Naples to six feet at Cedar Key. Water levels elevating at Apalachicola, low from Panama City to Dauphin Island, AL. Atlantic water levels normal except St. Johns River.

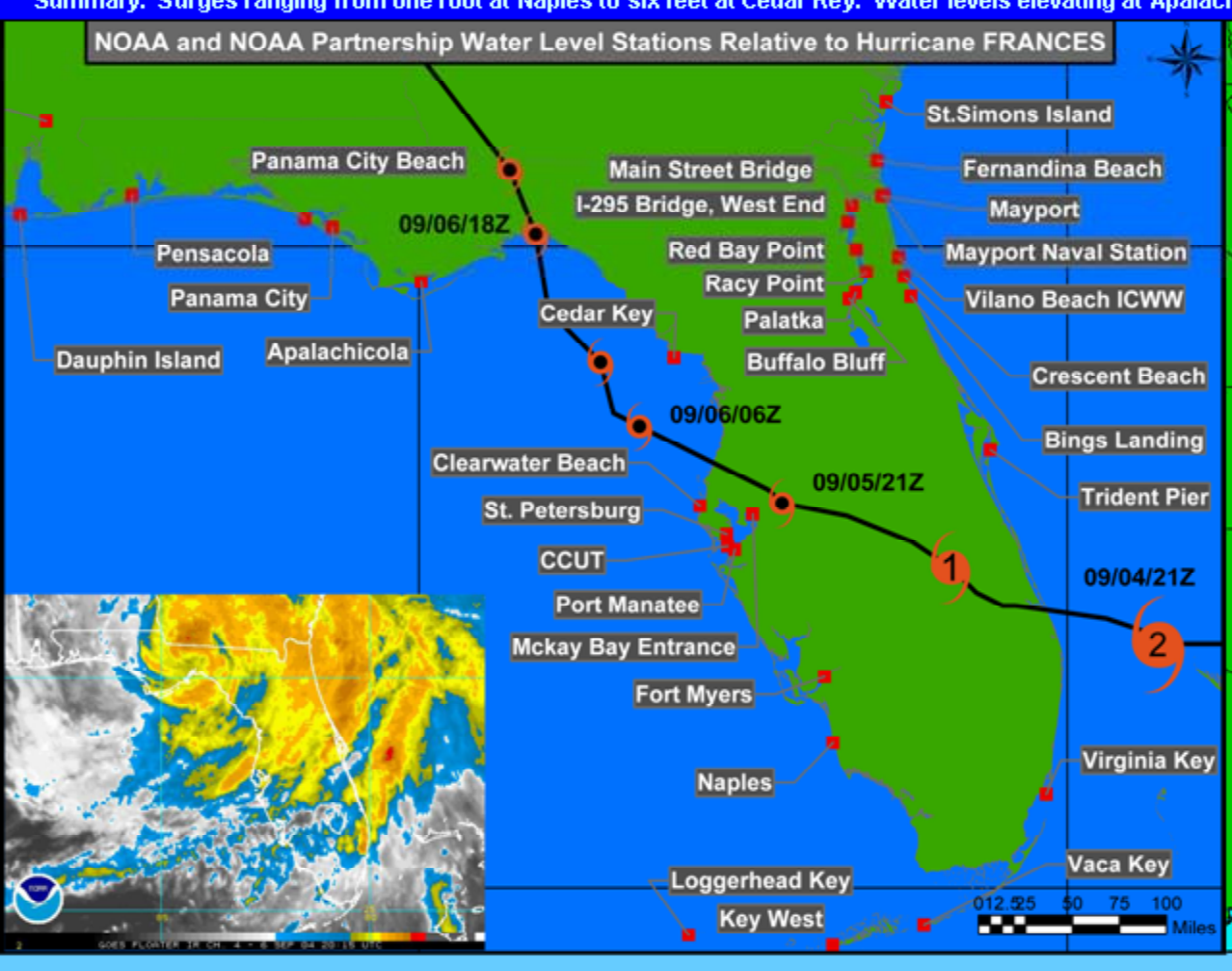

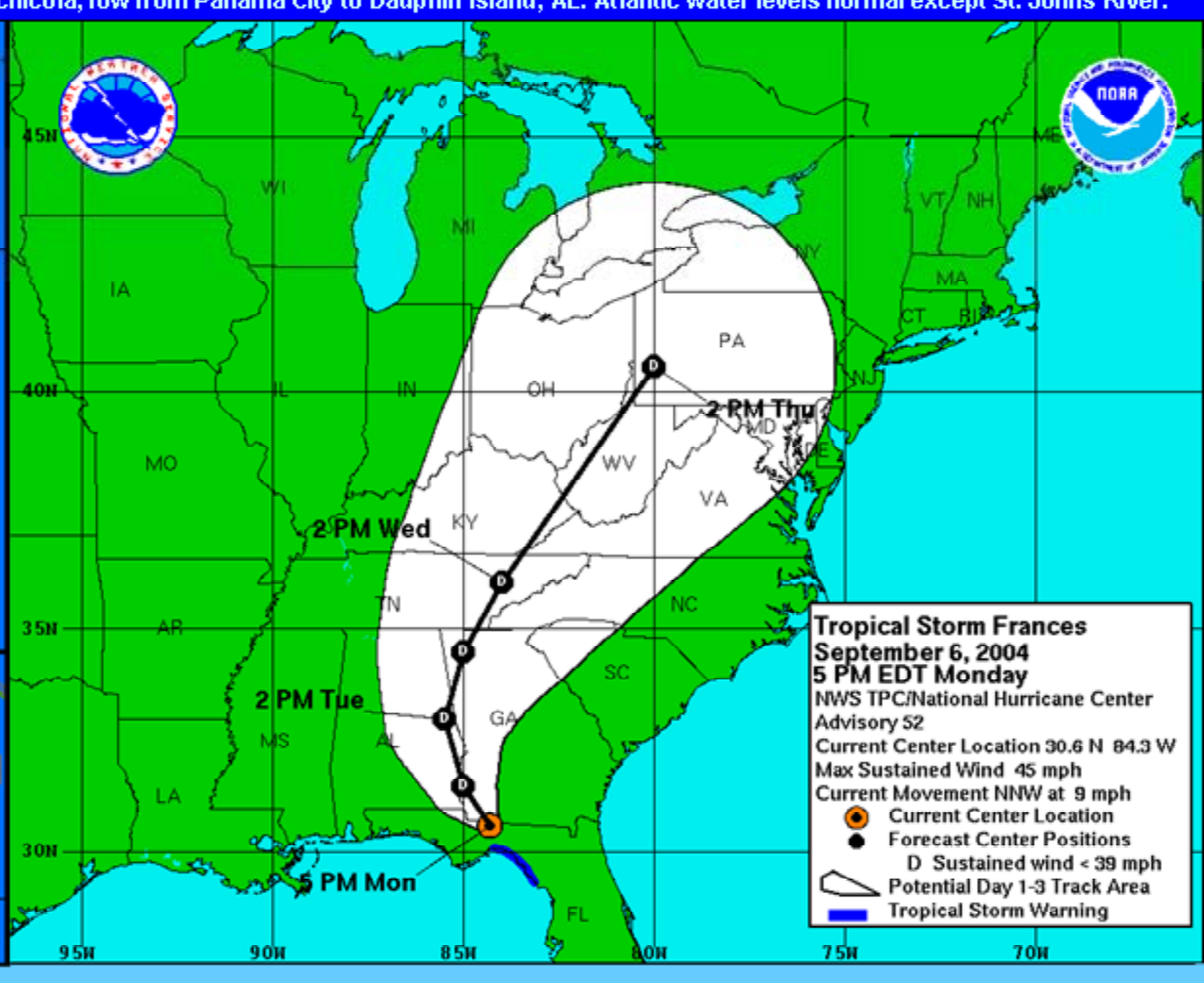

Cedar Key 8727520

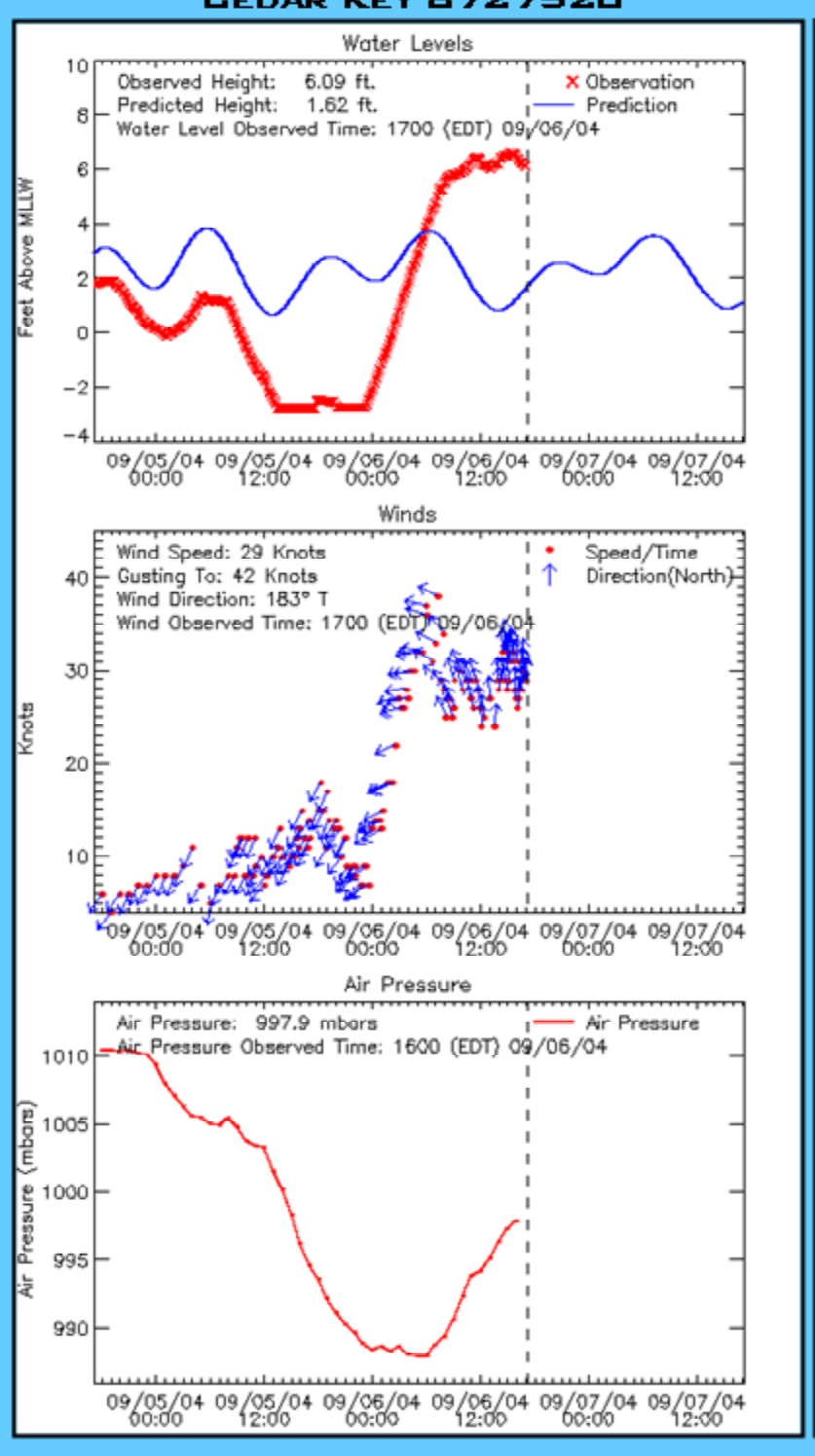

St. Petersburg 8726520

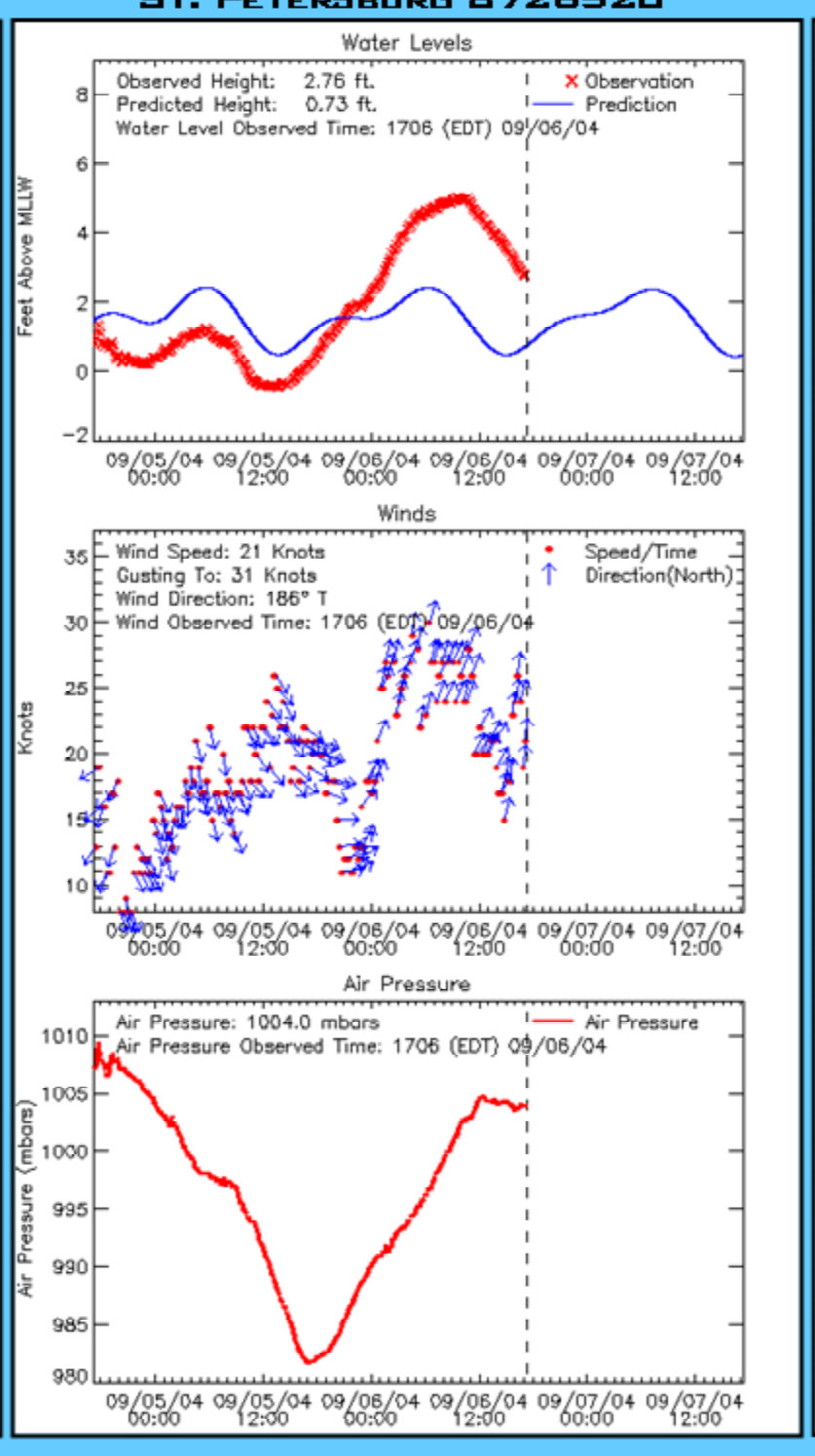

Fort Myers 8725520

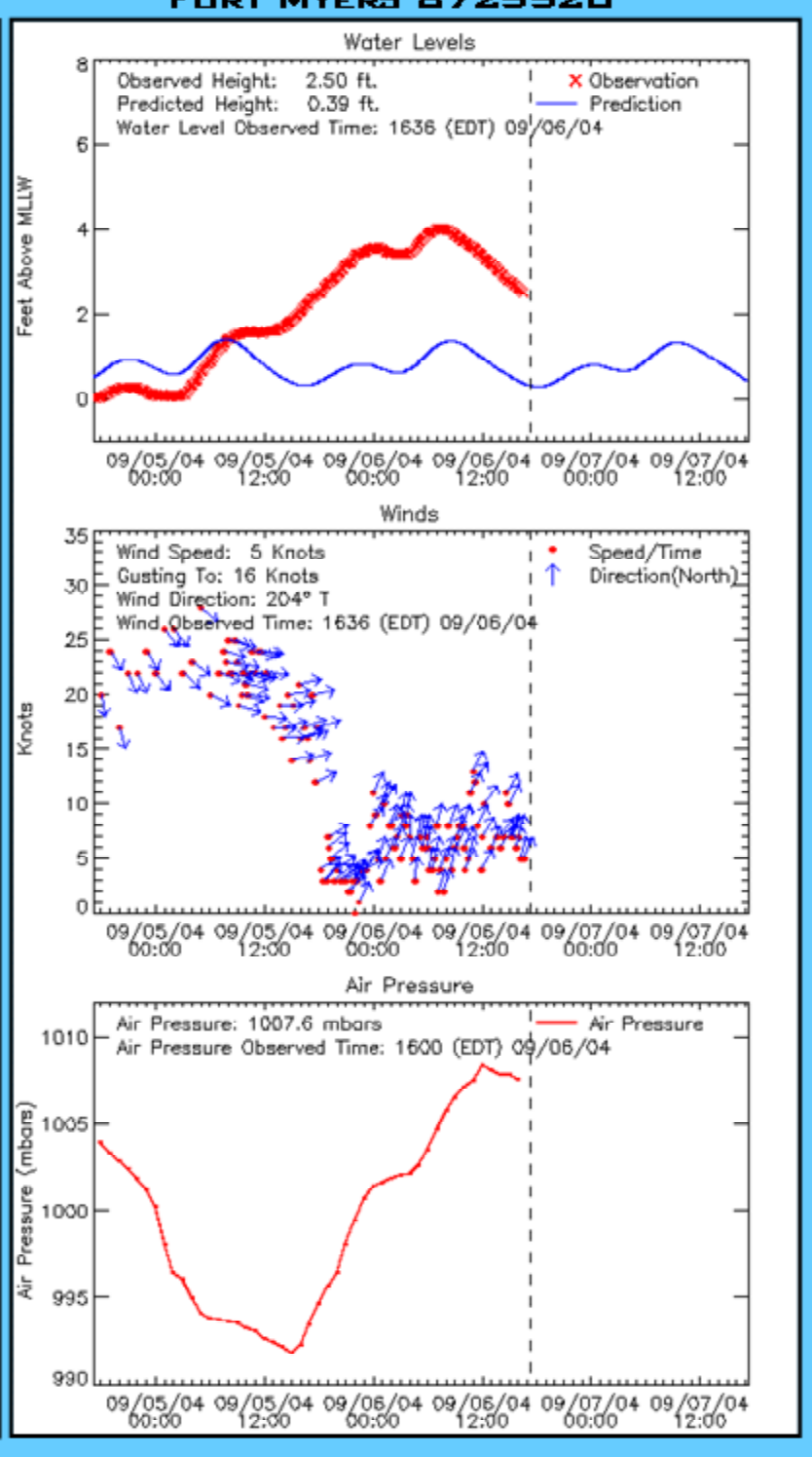

Port Manatee 8726384

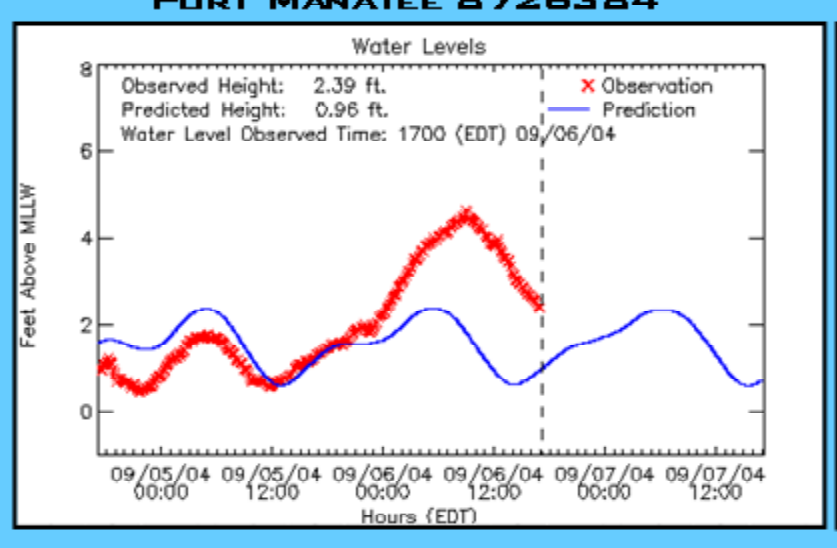

Main Street Bridge 8720226

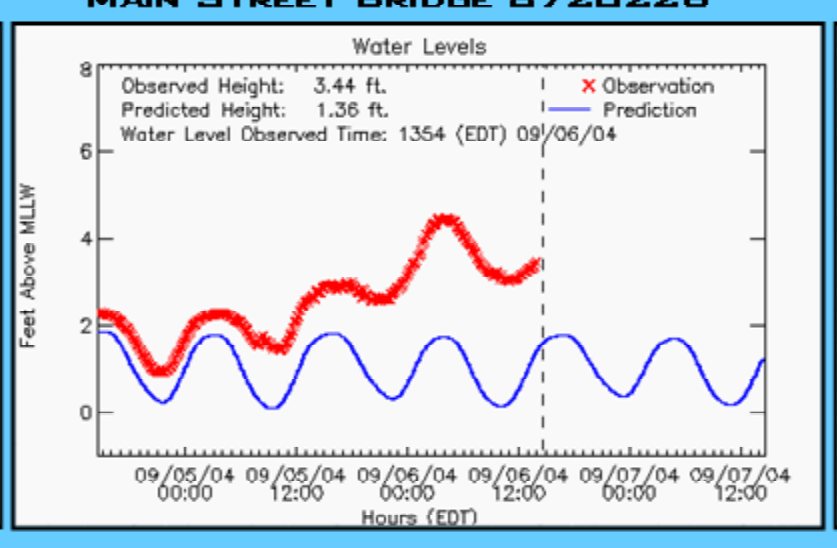

Dauphin Island, AL 8735180

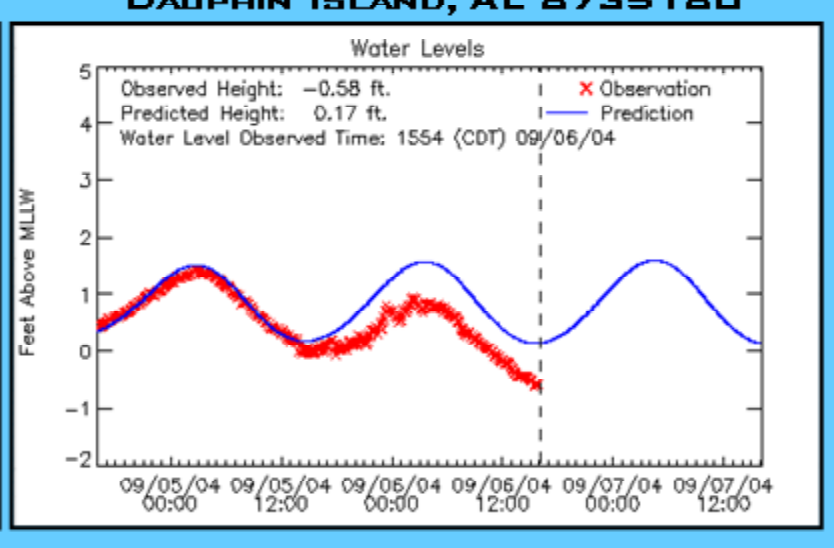

Apalachicola 8728690

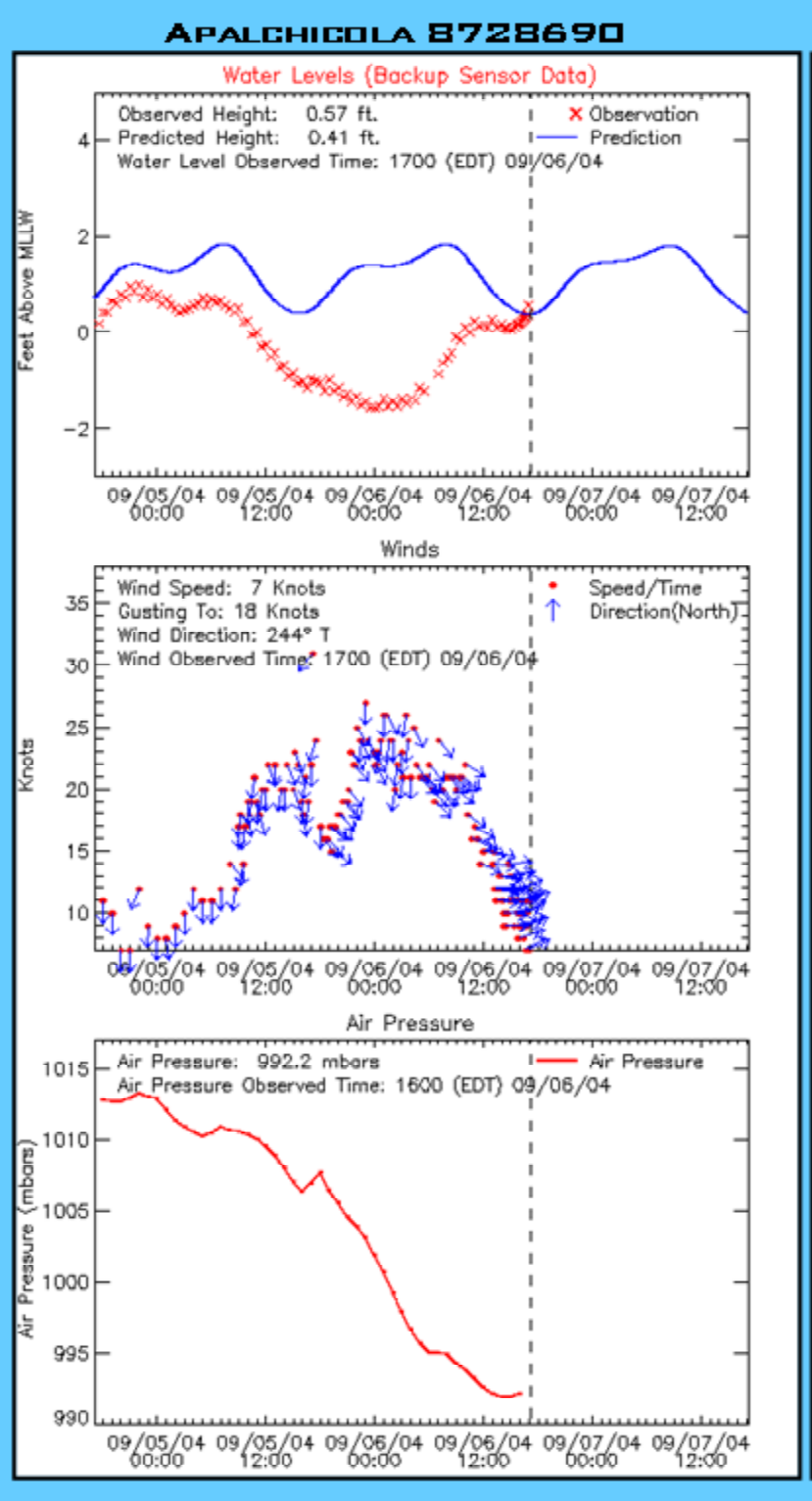

Panama City Beach 8729210

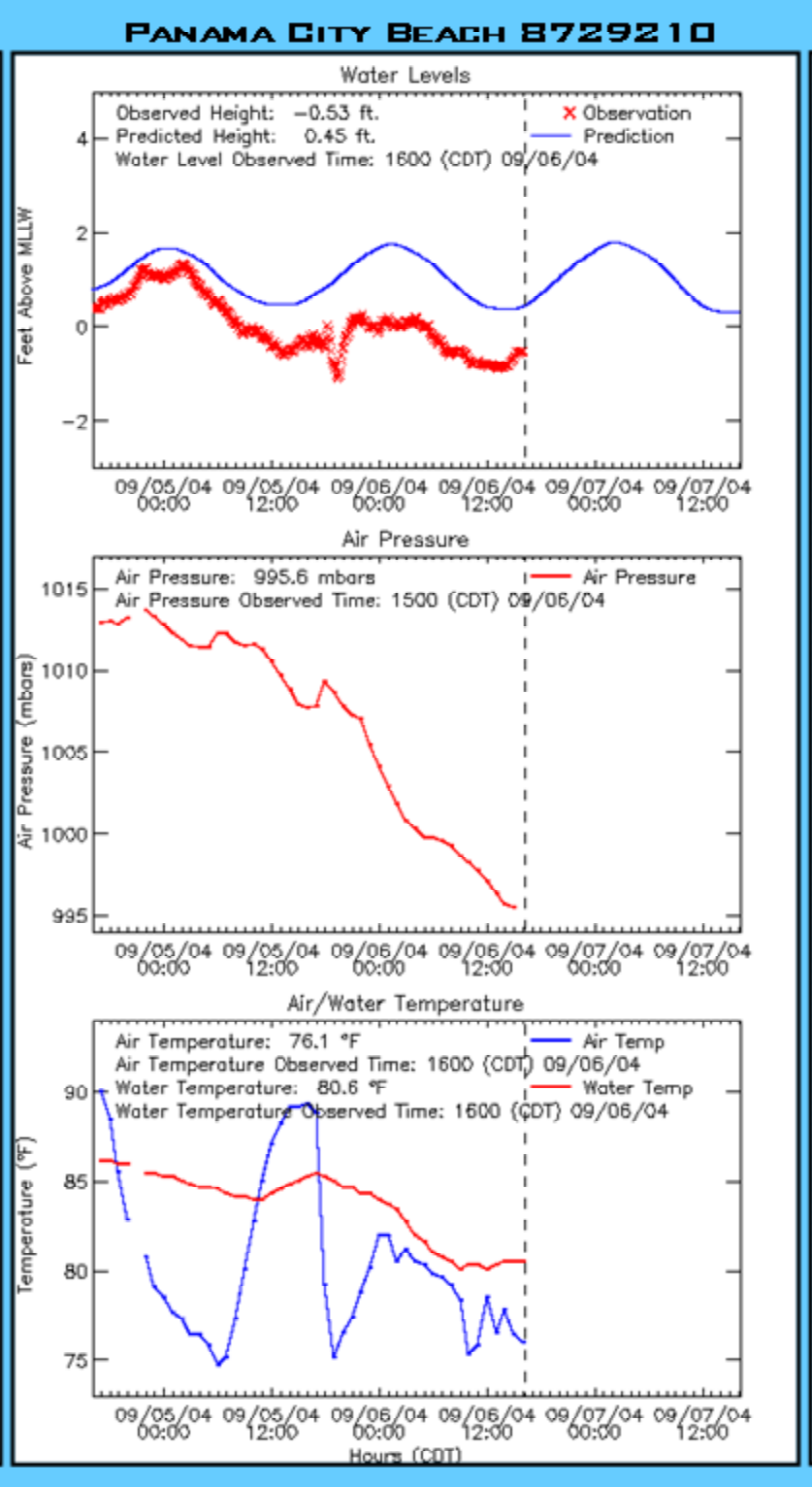
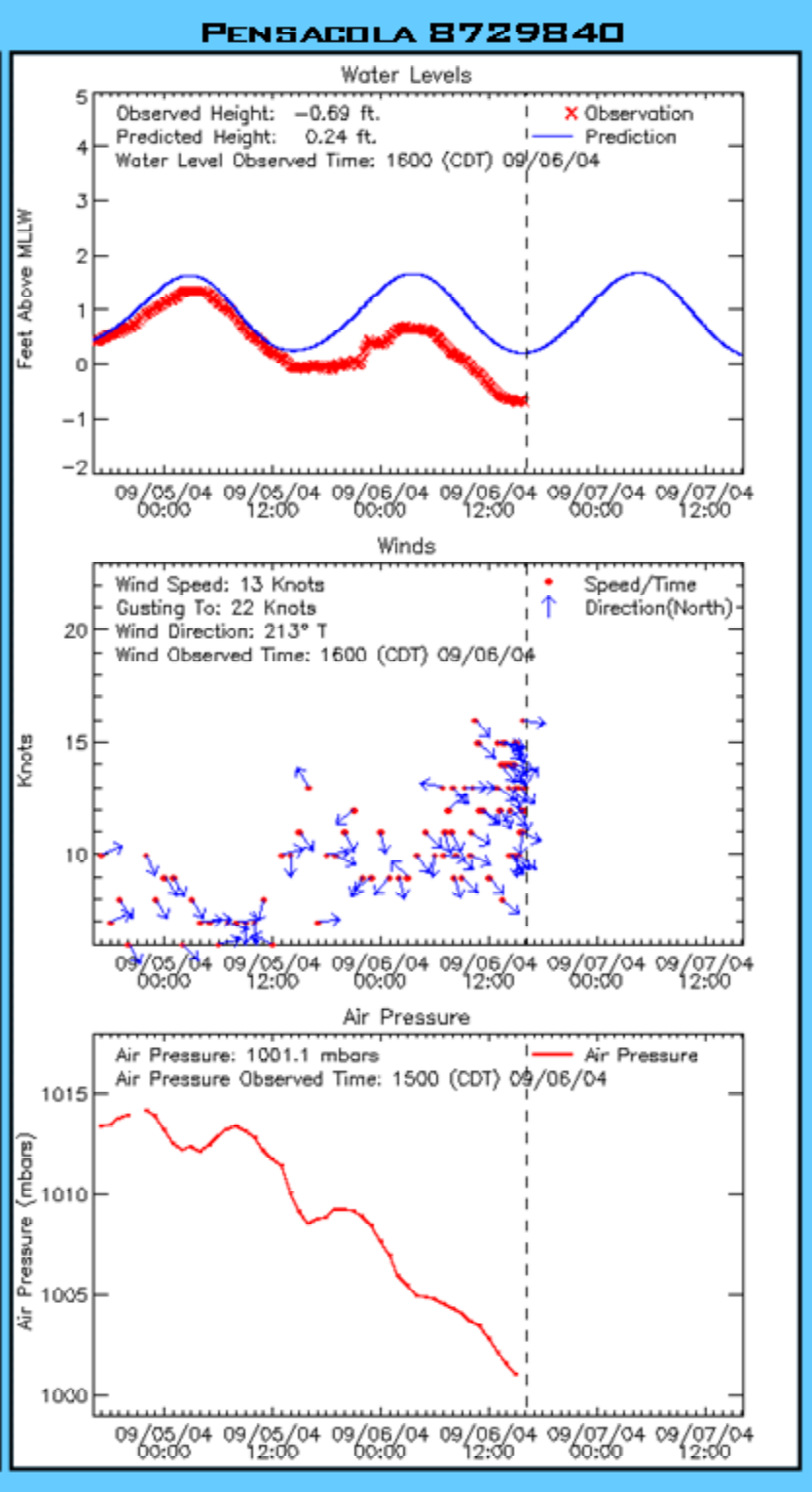
Pensacola 8729840