Hurricane IVAN Storm Surge QUICKLOOK

Tides Online -- Center for Operational Oceanographic Products and Services

Analysis Time
14 September 2004
1800 EDT

NOAA/NOS CO-OPS

Summary: Water Levels beginning to rise from Apalachicola, FL to Galveston Bay, TX. Bands of wind becoming evident at Morgans Point, TX and Grand Isle, LA. Air pressure in Texas and Louisiana beginning to drop

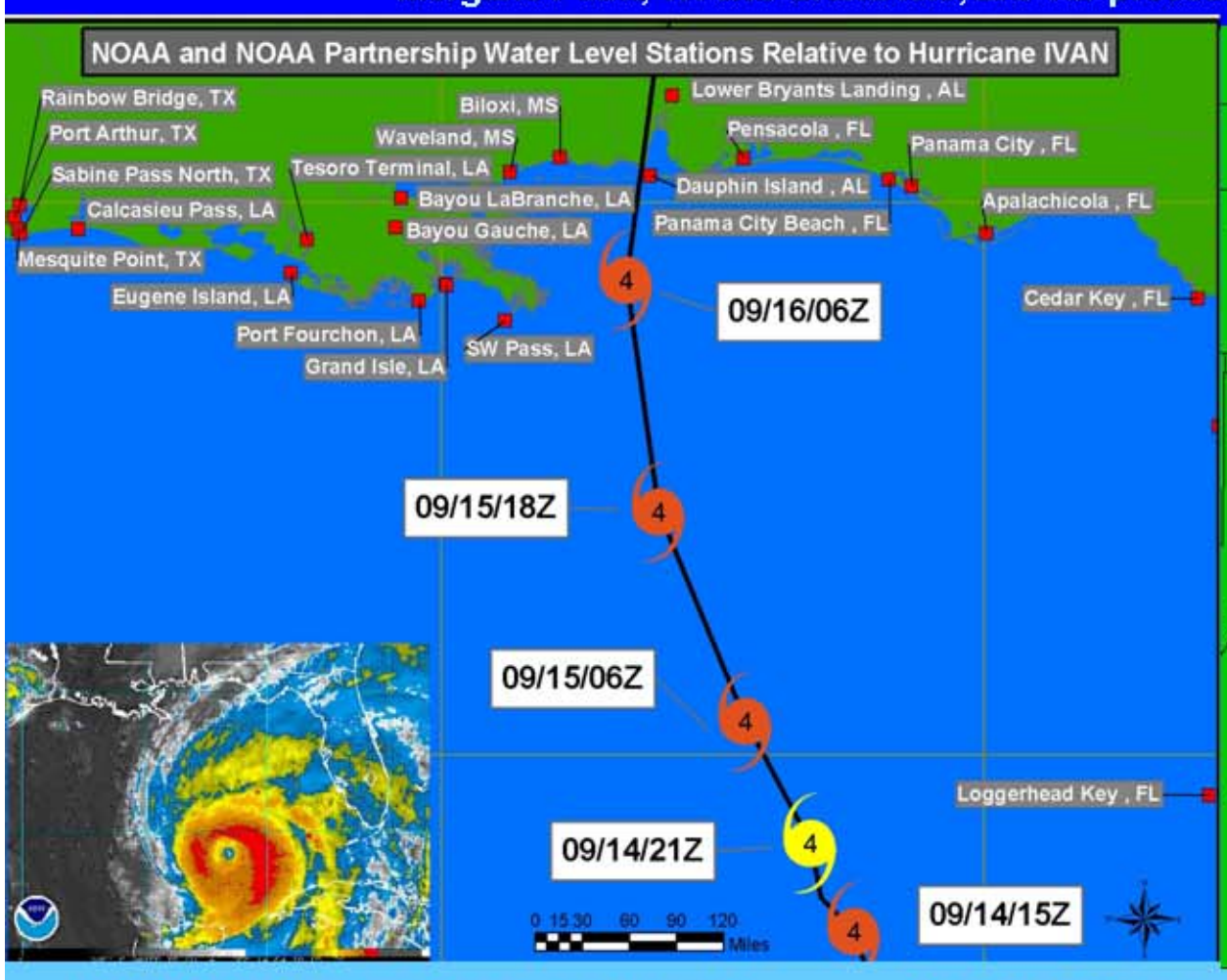

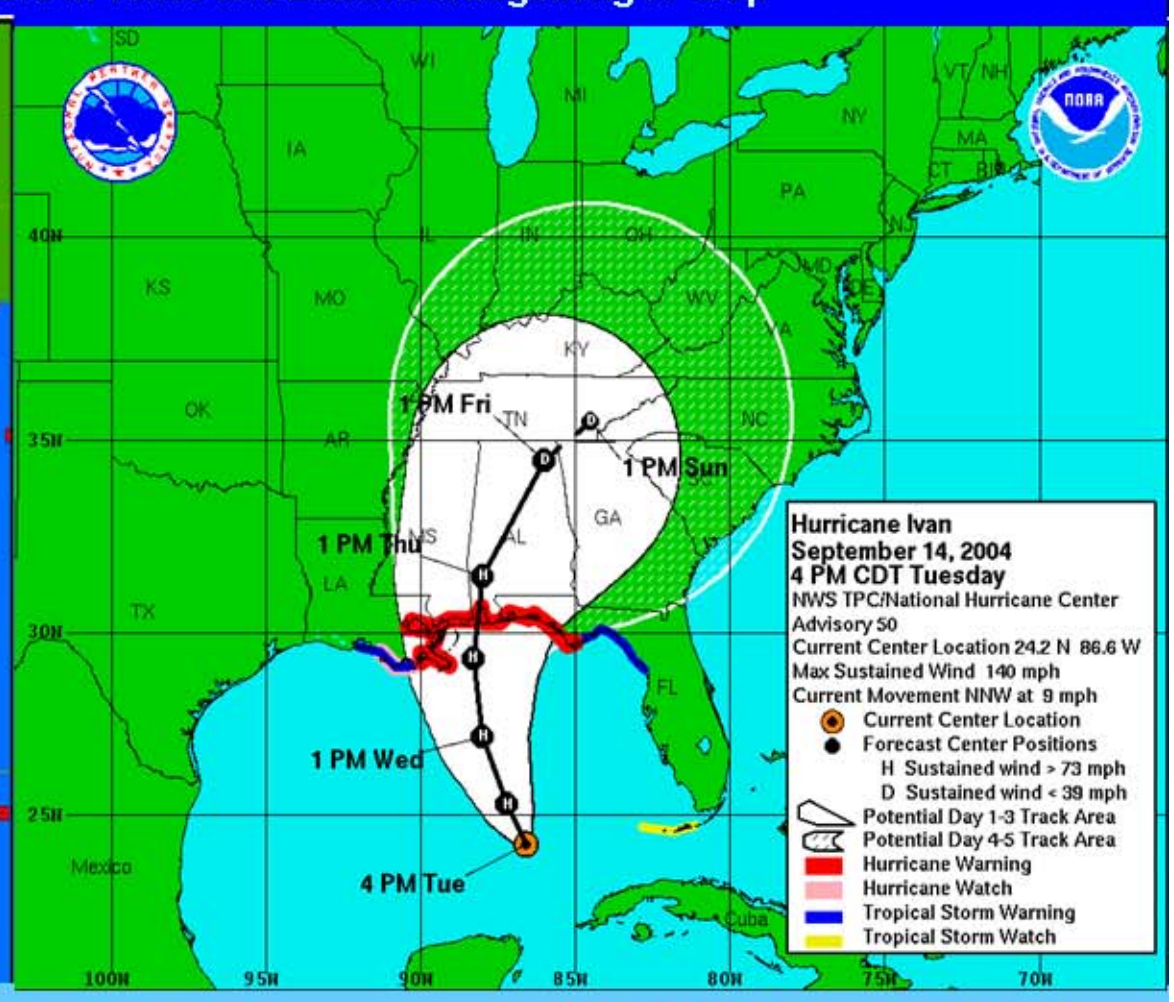

8770570 Sabine Pass North, TX

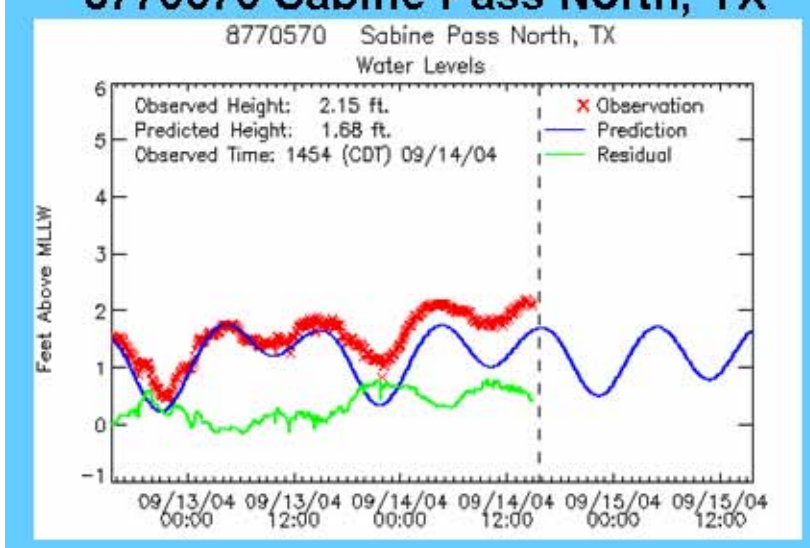

8764311 Eugene Island, LA

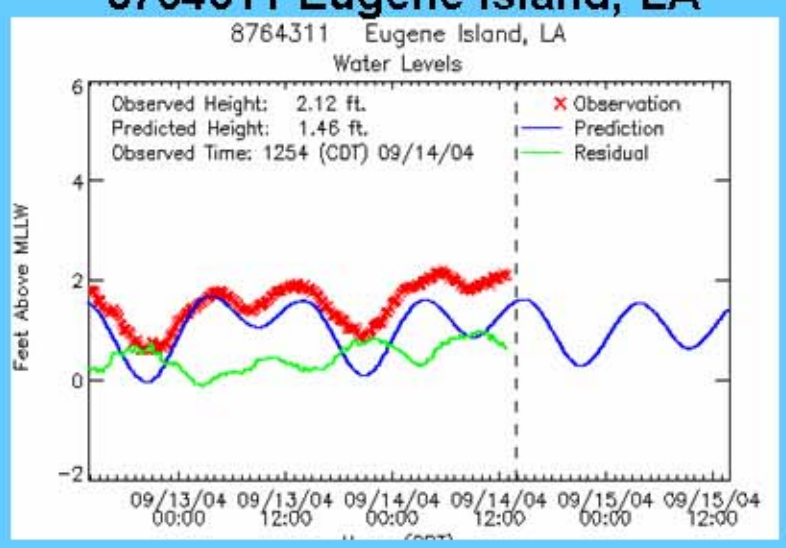

8747766 Waveland, MS

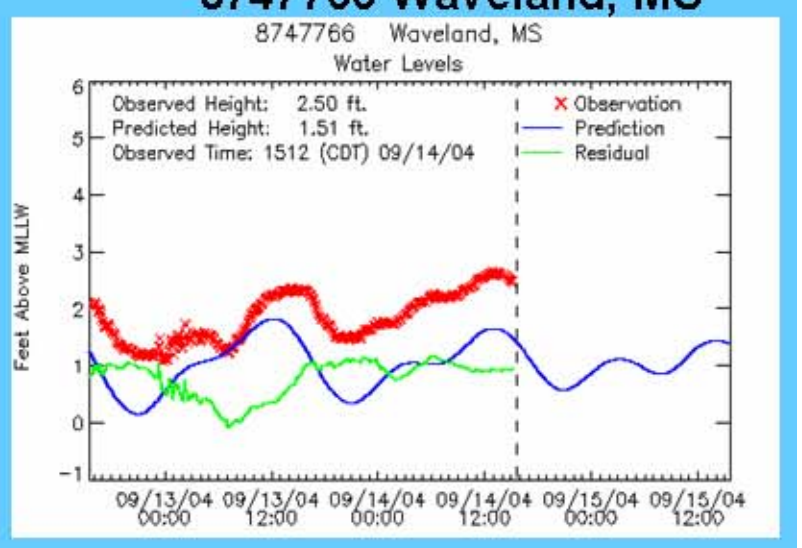

8770613 Morgans Point, TX

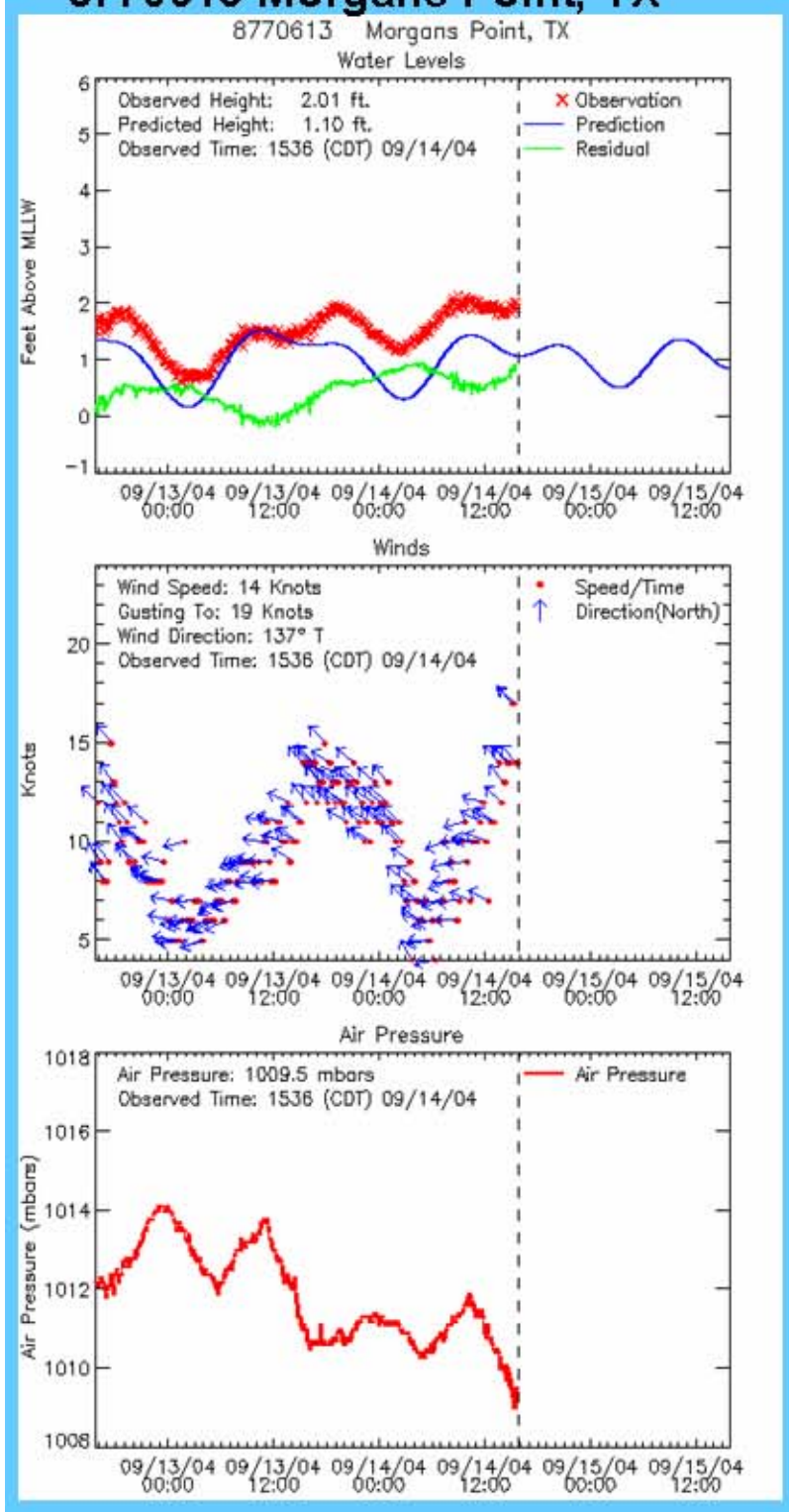

8735180 Dauphin Is., AL

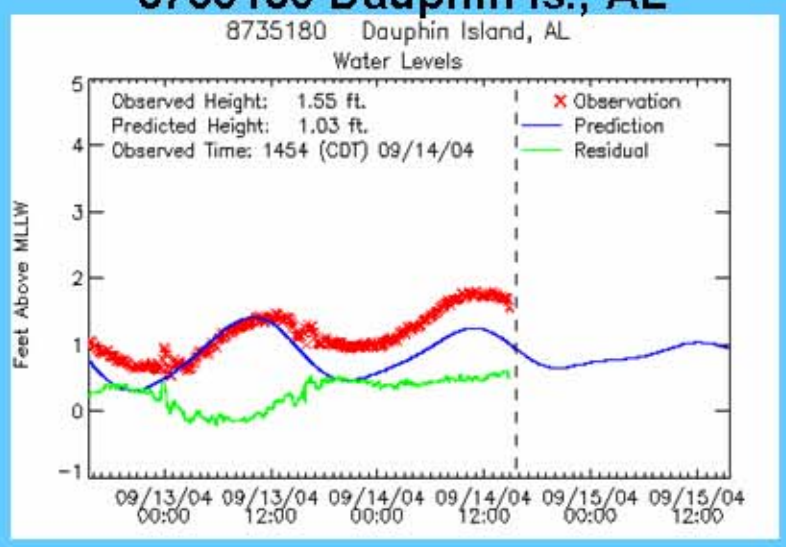

8761724 Grand Isle, LA

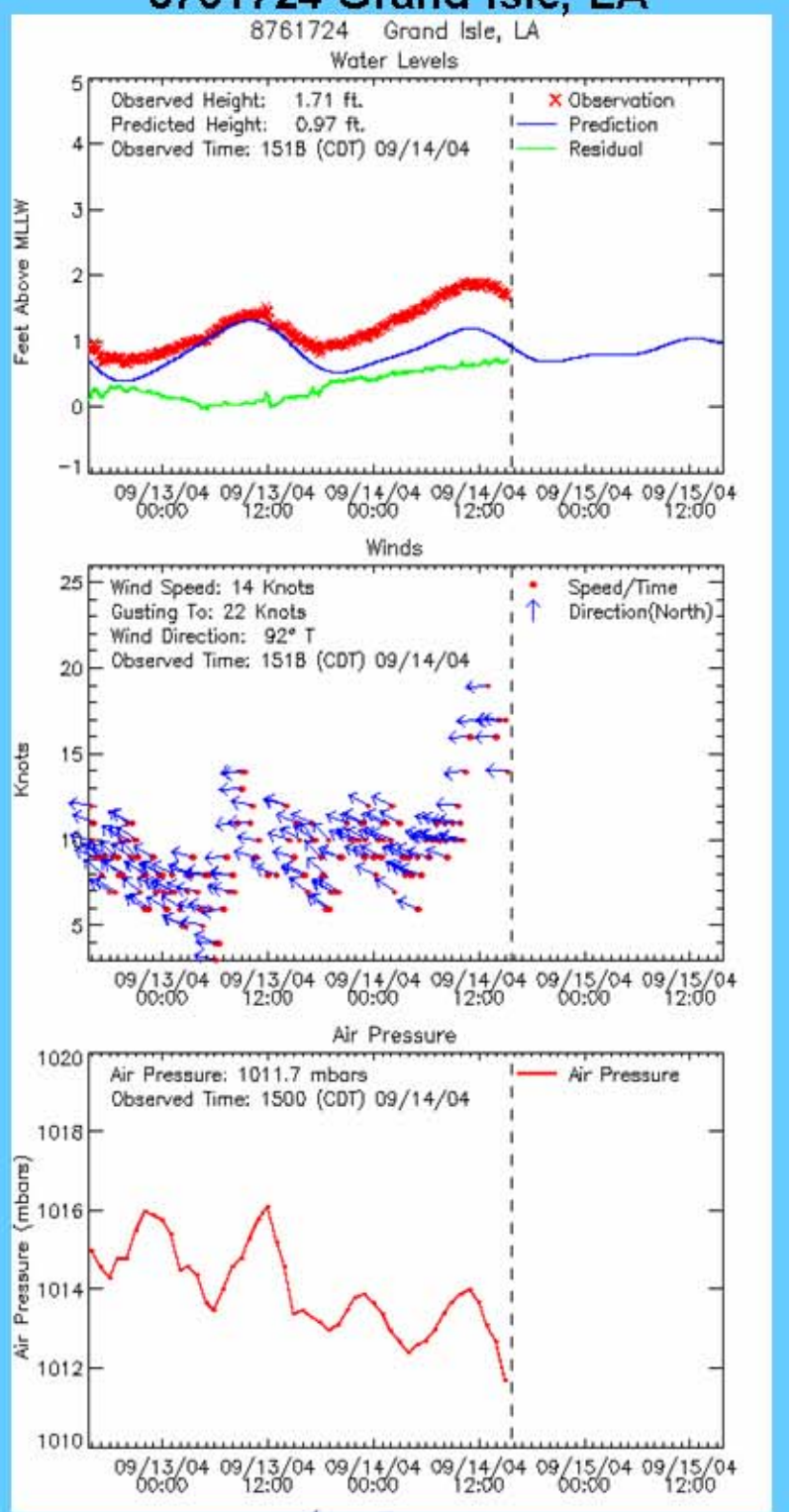

8771450 Galveston Pier 21, TX

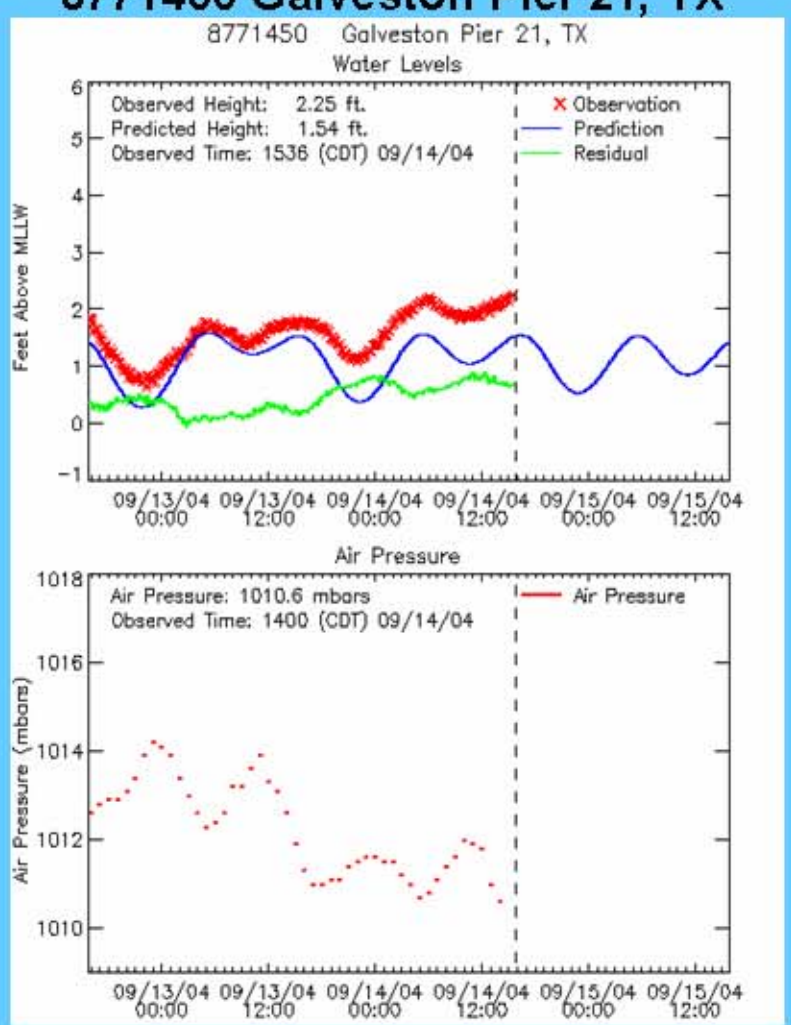

8729840 Pensacola, FL

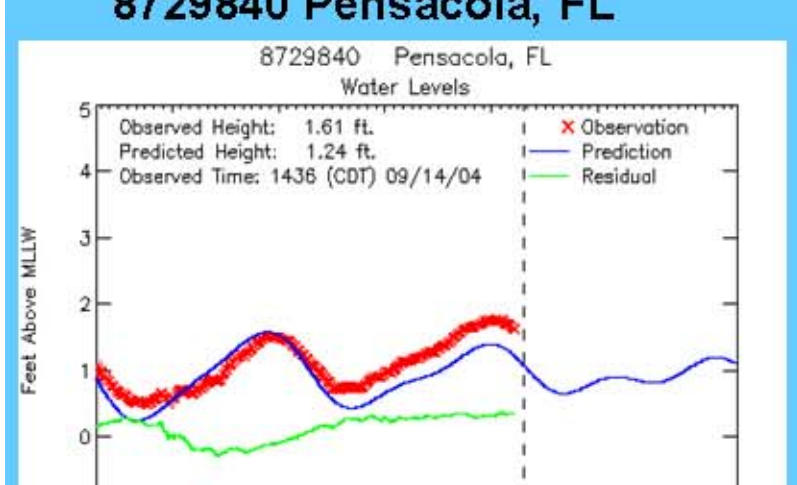

8729108 Panama City, FL

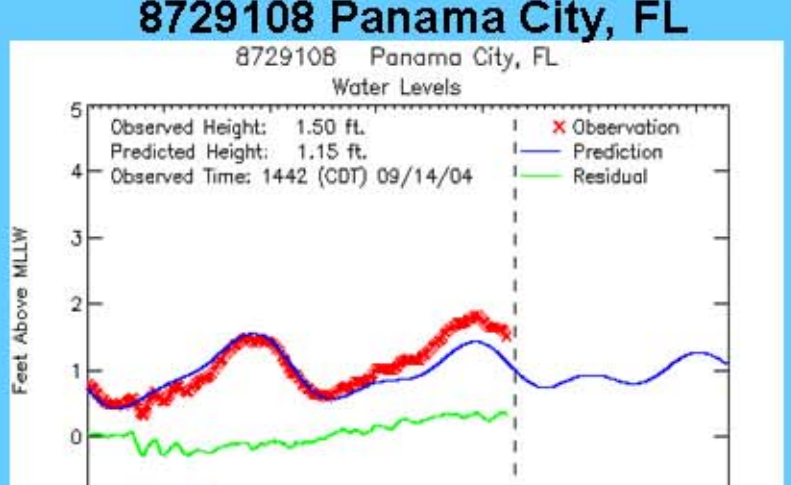
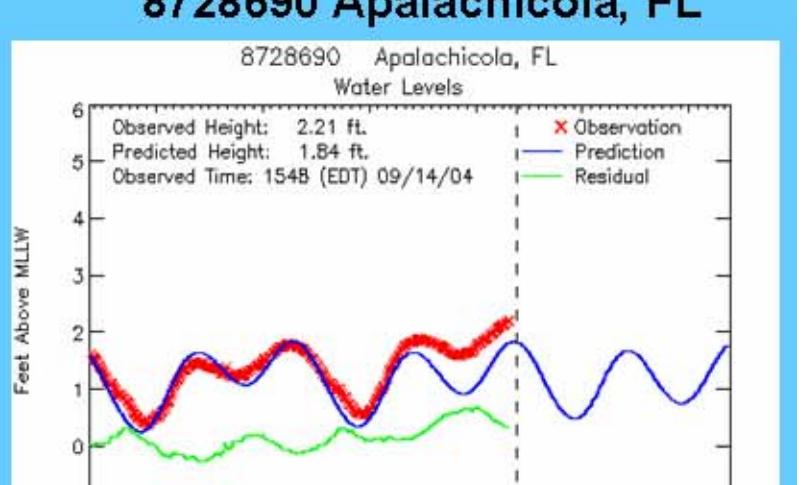
8728690 Apalachicola, FL