Hurricane IVAN Storm Surge QUICKLOOK

Tides Online -- Center for Operational Oceanographic Products and Services

Analysis Time
15 September 2004
0800 EDT

NOAA/NOS CO-OPS

Summary: Water Levels approximately one foot above predicted from St. Petersburg, FL to Galveston Bay, TX. Nearing two feet at Wavelend, MS , Biloxi, MS and Bayou Labranche, LA. Air Pressures dropping steadily between Dauphin Is. and Waveland, MS. High tide Dauphin Is., AL @ 12:19 PM LDT and 9/16/04 12:32 AM LDT. High tide Waveland, MS @ 2:00 PM LDT and 9/16/04 1:45 AM LDT

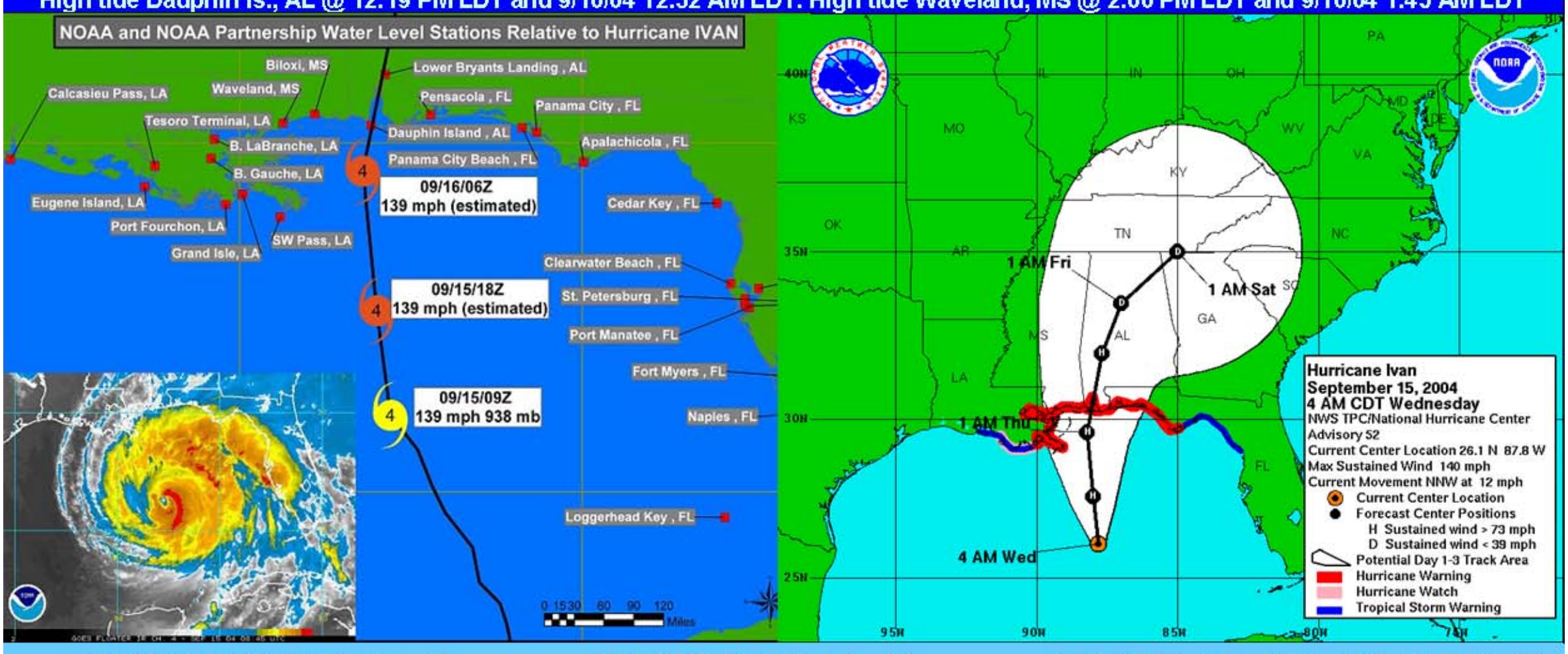

8726520 St. Petersburg, FL

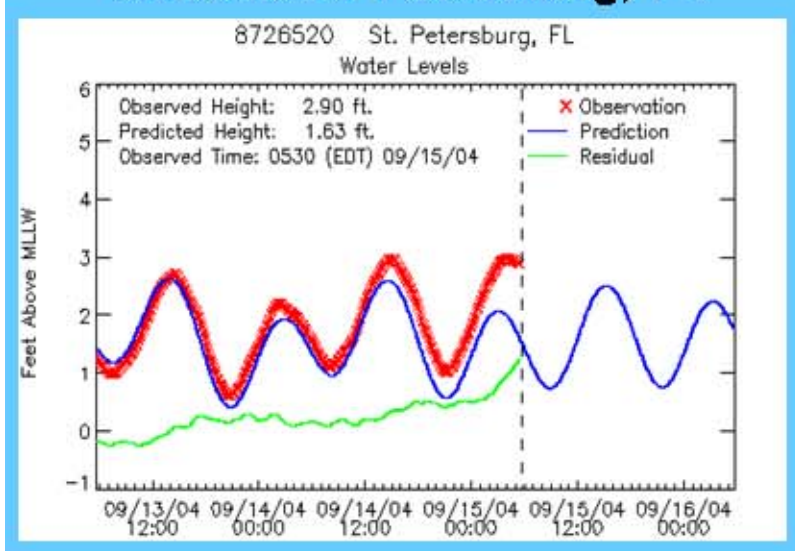

8729840 Pensacola, FL

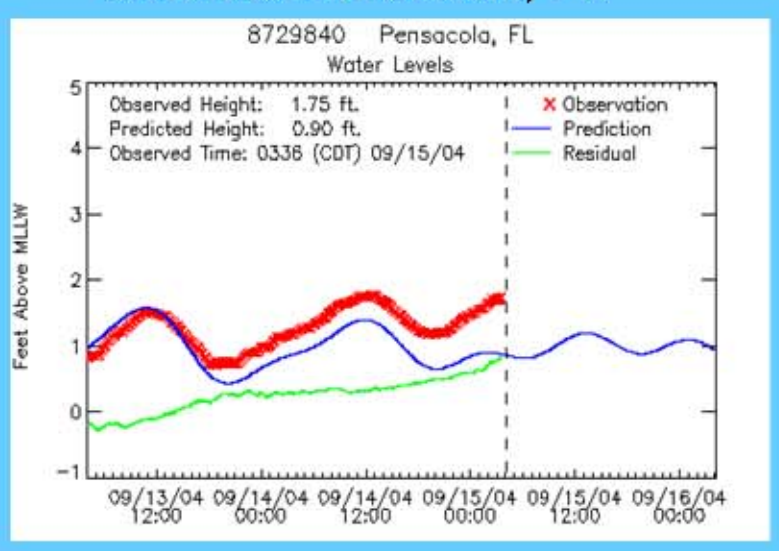

8737373 Lower Bryant Landing, AL

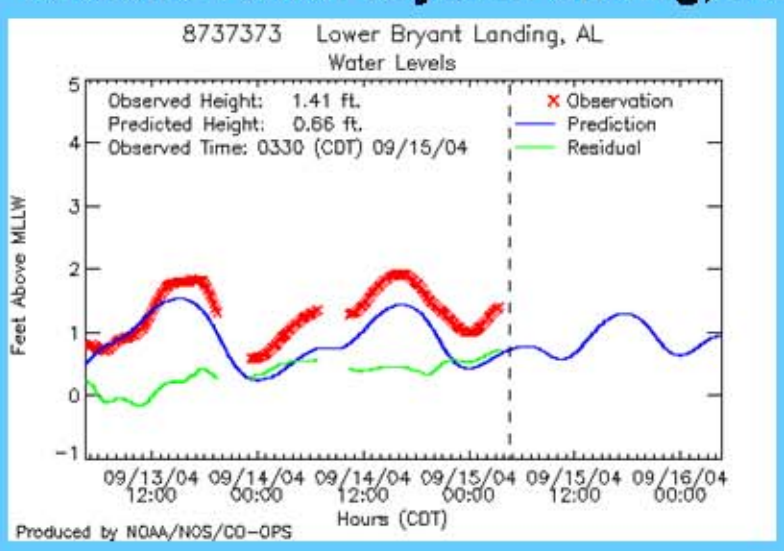

8744117 Biloxi, MS

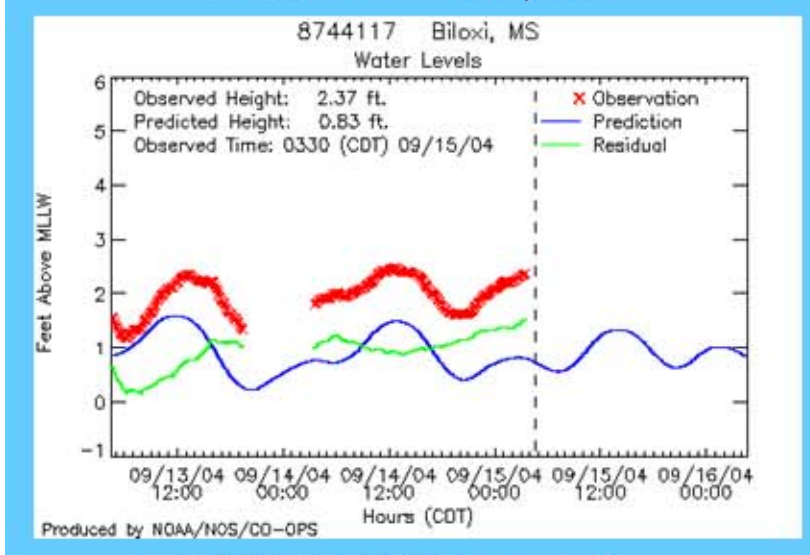

8747766 Waveland, MS

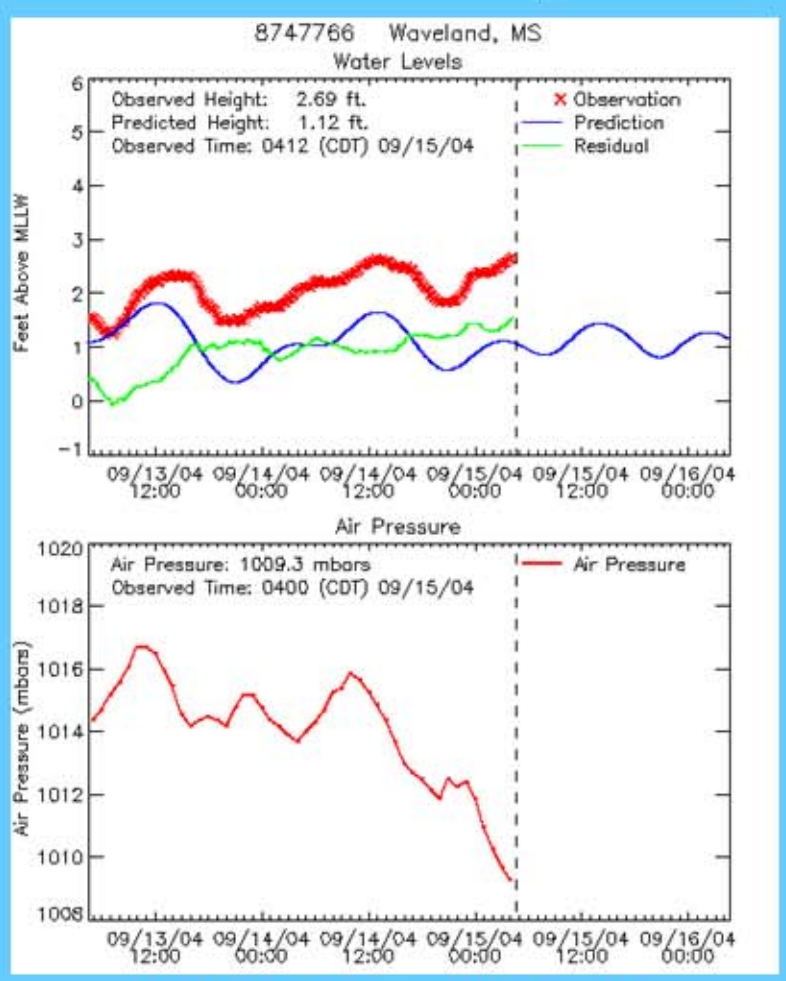

8735180 Dauphin Is., AL

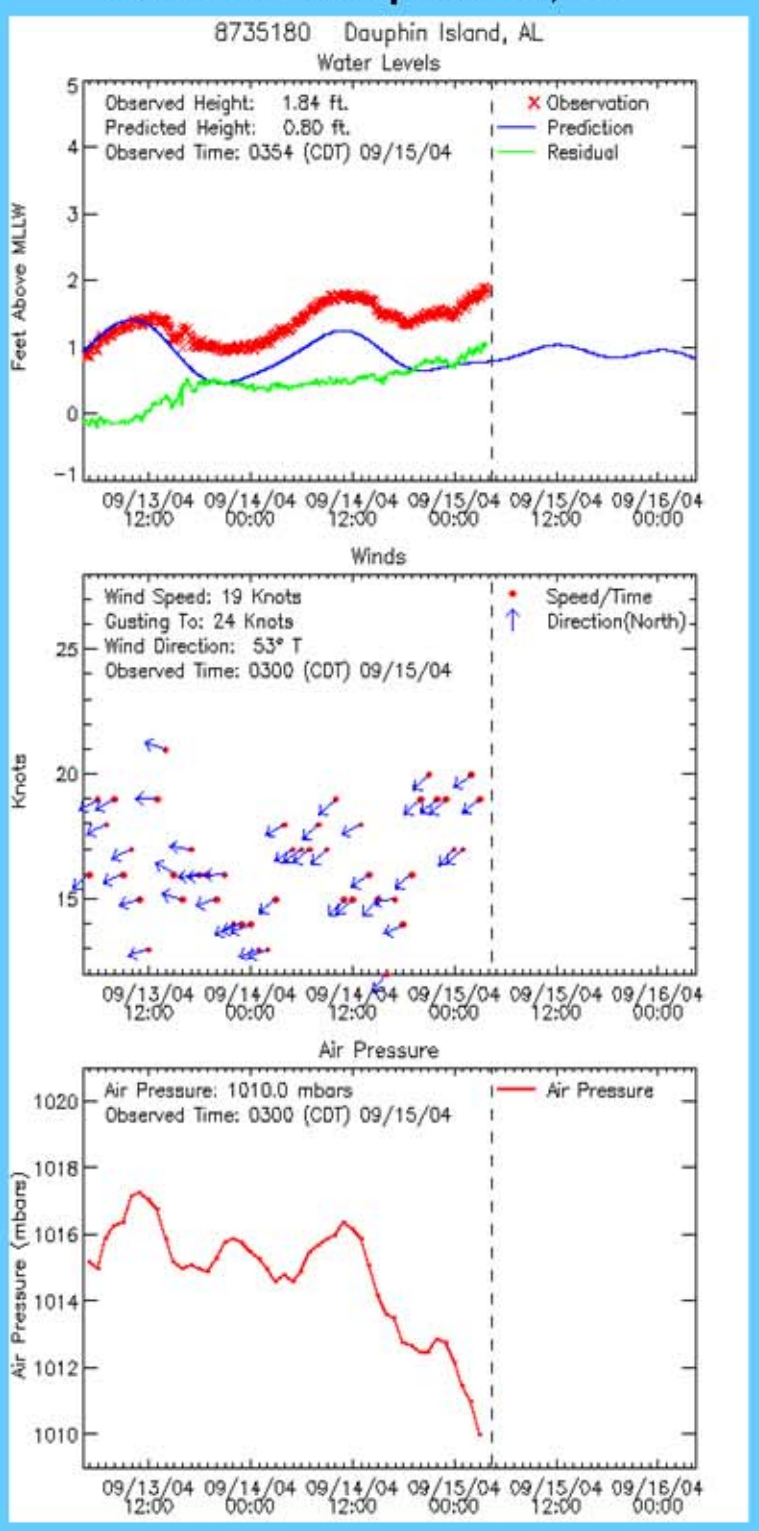

8760922 SW Pass, LA

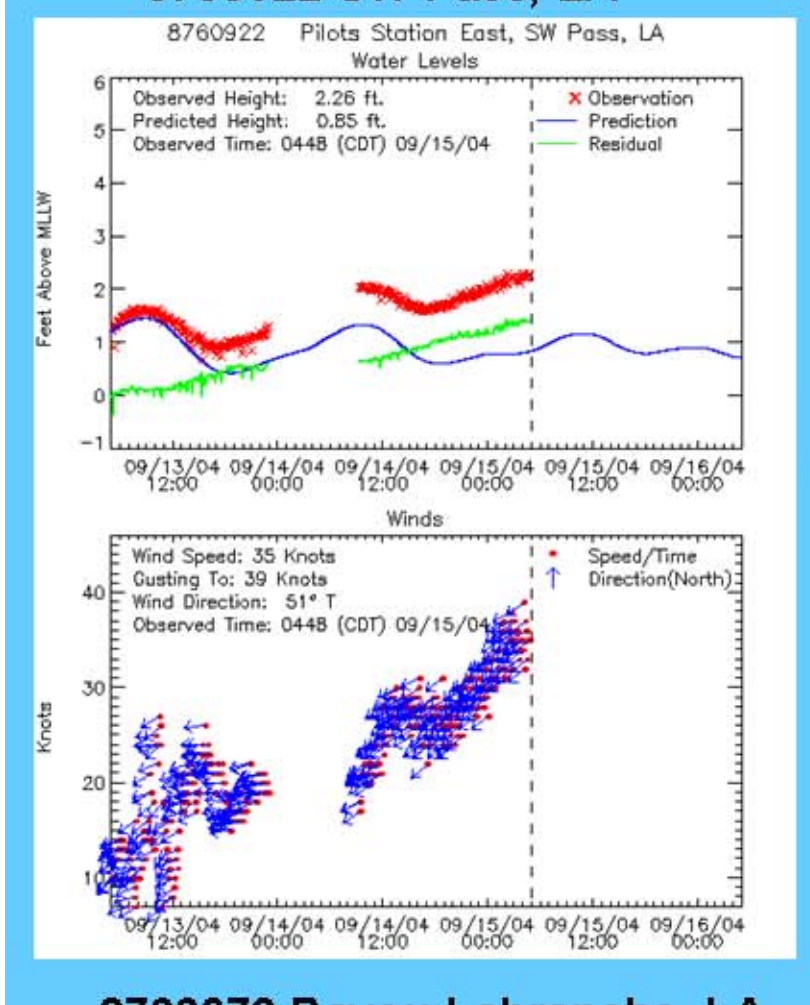

8761724 Grand Isle, LA

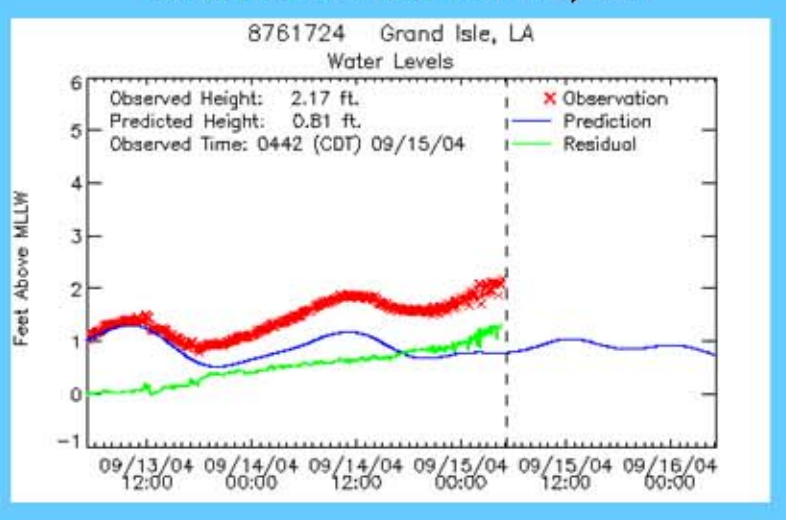

8766372 Bayou Labranche, LA

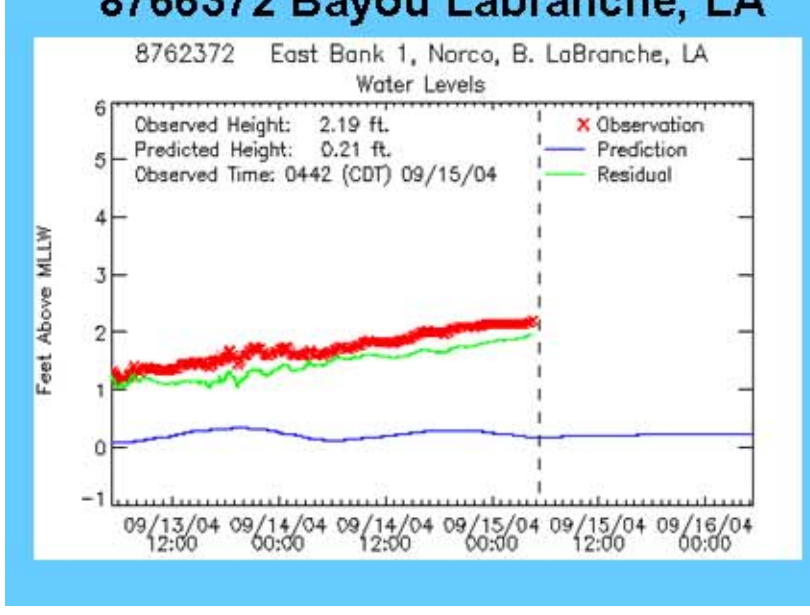

8770570 Sabine Pass, TX

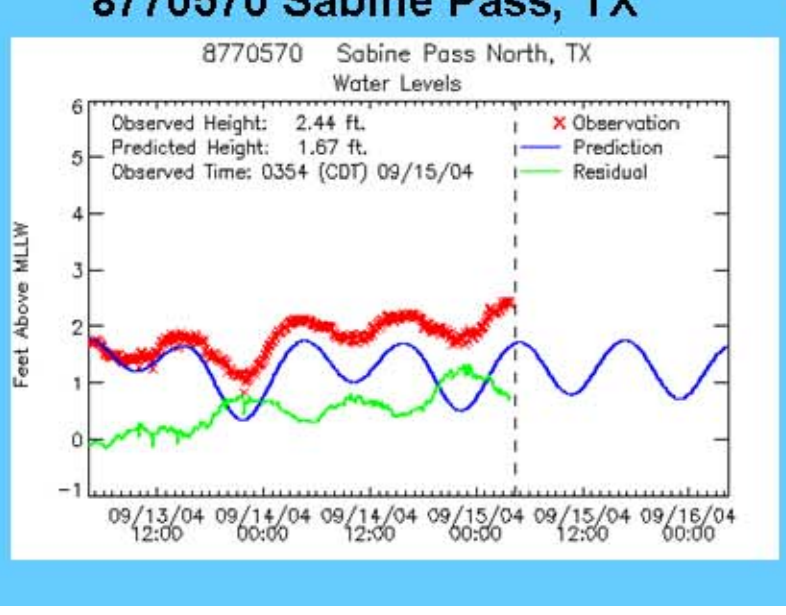
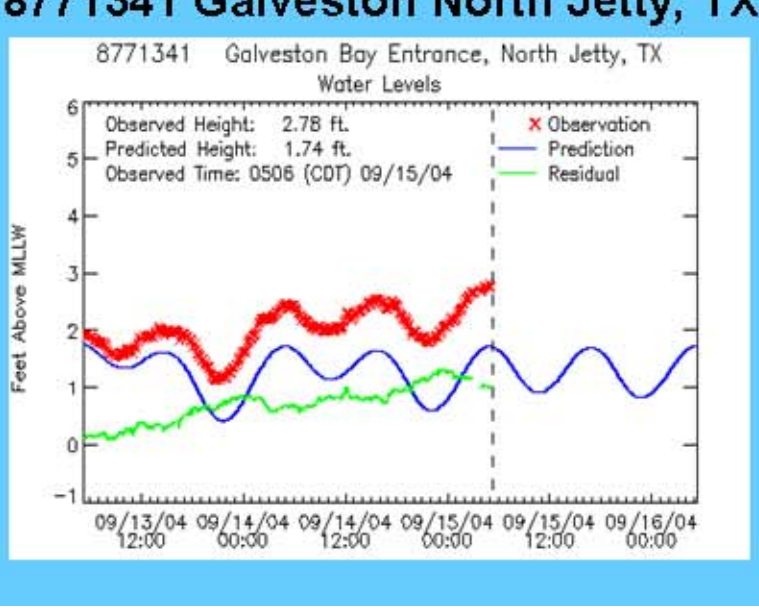
8771341 Galveston North Jetty, TX