Hurricane IVAN Storm Surge QUICKLOOK

Tides Online -- Center for Operational Oceanographic Products and Services

Analysis Time
15 September 2004
1200 EDT

NOAA/NOS CO-OPS

Summary: Water levels continue to elevate from St. Petersburg, FL west to Galveston Bay, TX. Nearing two feet above predicted from Apalachicola, FL to Eugene Is. LA. *Above two feet at Biloxi, MS.* Air Pressures dropping steadily between Dauphin Is. AL and Grand Isle, LA. High tide Dauphin Is., AL @ 12:19 PM LDT @ 9/16/04 12:32 AM LDT. High tide Waveland, MS @ 2:00 PM LDT and 9/16/04 1:45 AM LDT

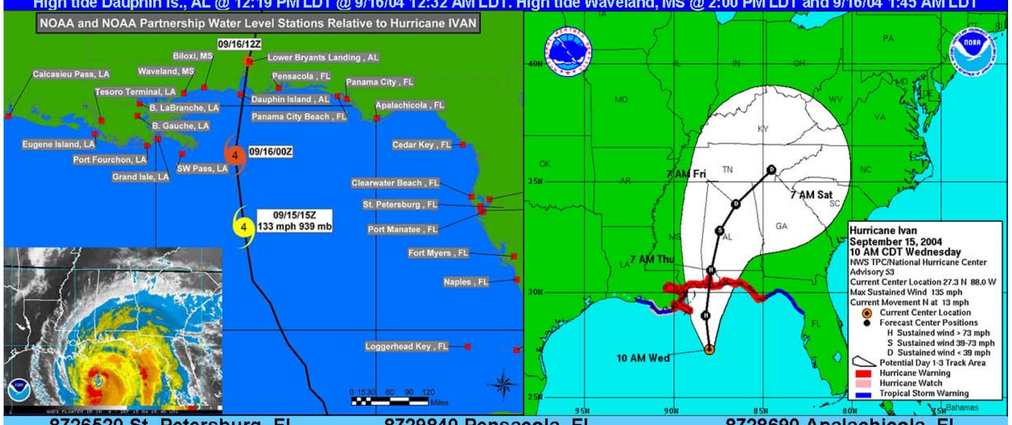

8726520 St. Petersburg, FL

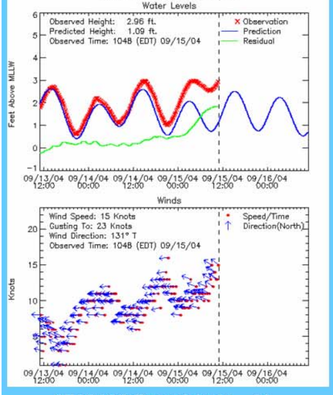

8729840 Pensacola, FL

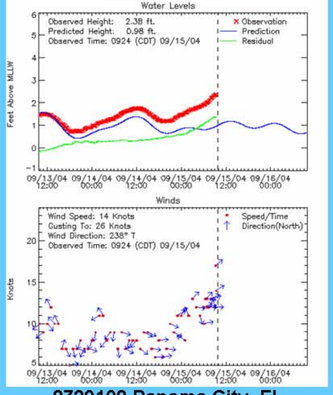

8728690 Apalachicola, FL

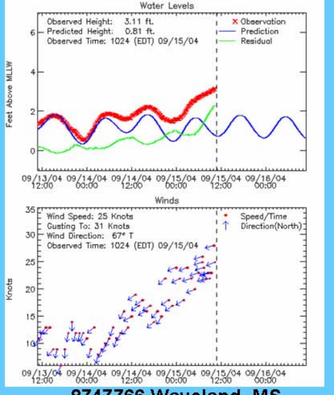

8735180 Dauphin Is., AL

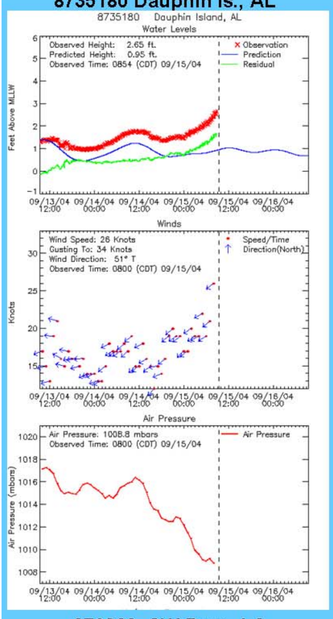

8729108 Panama City, FL

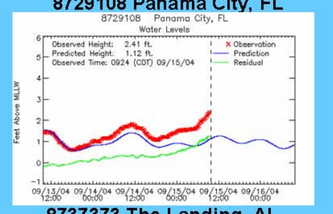

8737373 The Landing, AL

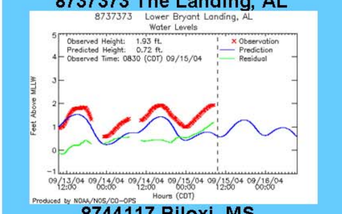

8744117 Biloxi, MS

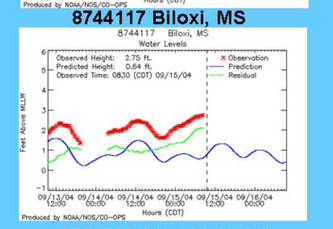

8747766 Waveland, MS

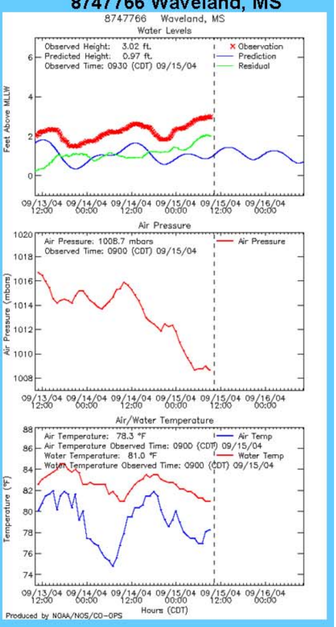

876922, SW Pass, LA

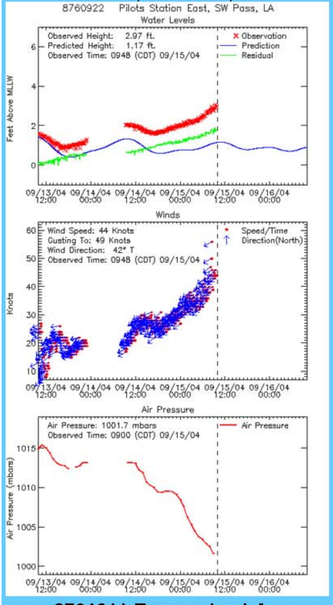

8761724 Grand Isle, LA

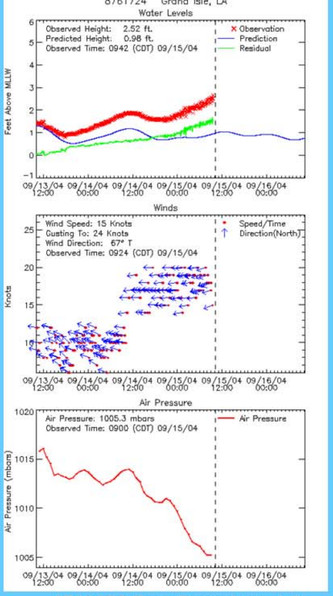

8766372 Bayou Labranche, LA

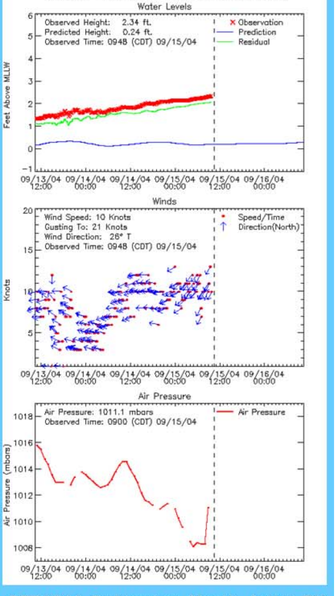

8764311 Eugene Is., LA

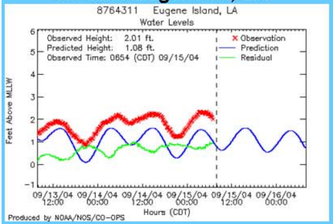

8762075 Port Fourchon, LA

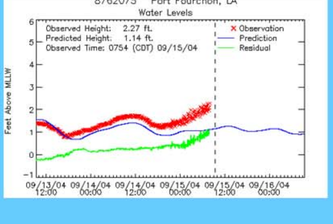
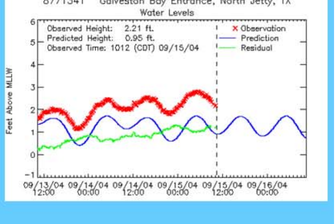
8771341 Galveston North Jetty, TX