Hurricane IVAN Storm Surge QUICKLOOK

Tides Online -- Center for Operational Oceanographic Products and Services

Analysis Time
15 September 2004
1800 EDT

NOAA/NOS CO-OPS

Summary: Water levels continue to elevate from St. Petersburg, FL west to Galveston Bay, TX. Nearing two and a half feet above predicted from Apalachicola, FL to SW Pass, LA. Air Pressures dropping steadily between Dauphin Is. AL and Grand Isle, LA. Max winds of 70 kts recorded at SW Pass, LA. High tide Dauphin Is. @ 9/16/04 12:32 AM LDT. High tide Waveland, MS @ 9/16/04 1:45 AM LDT

8726520 St. Petersburg, FL

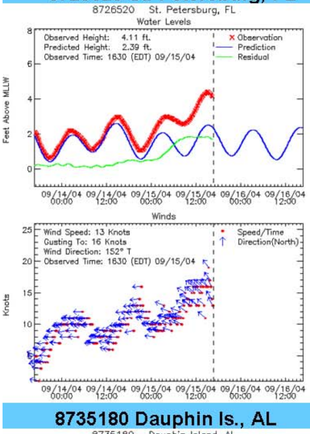

8729840 Pensacola, FL

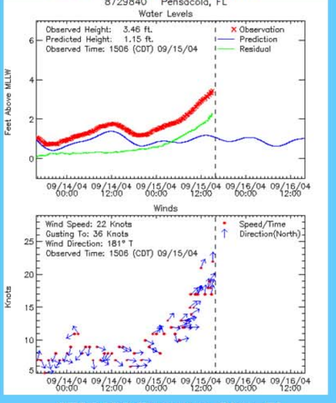

8728690 Apalachicola, FL

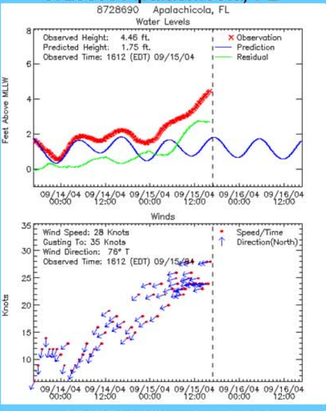

8735180 Dauphin Is., AL

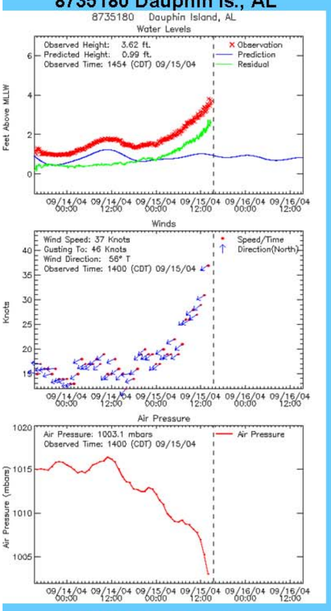

8729108 Panama City, FL

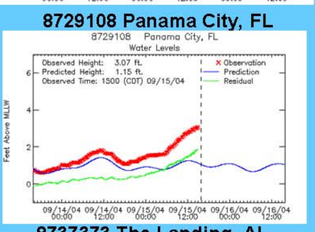

8737373 The Landing, AL

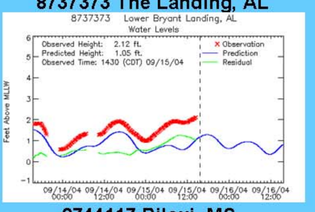

8744117 Biloxi, MS

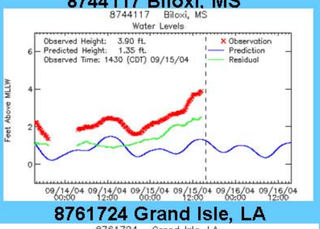

8747766 Waveland, MS

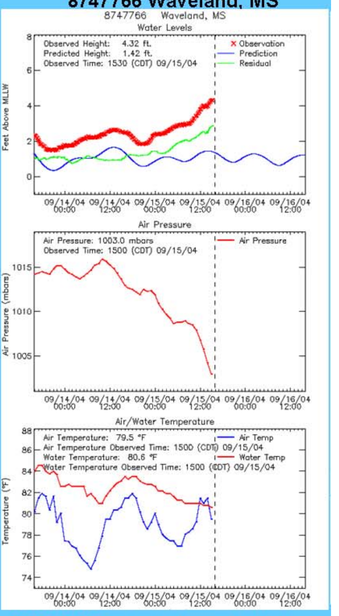

876922, SW Pass, LA

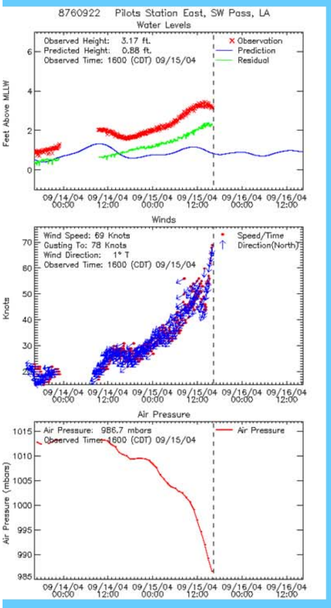

8761724 Grand Isle, LA

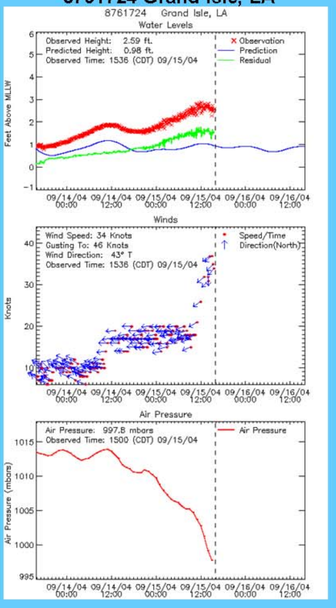

8766372 Bayou Labranche, LA

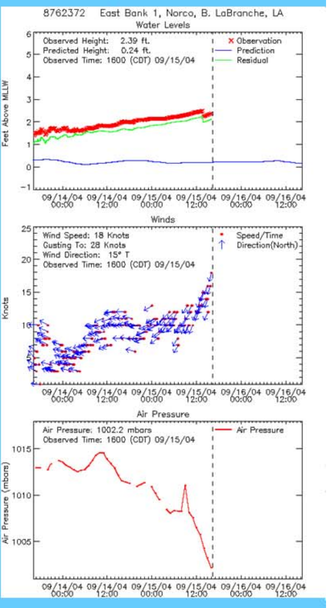

8768094 Calcasieu, LA

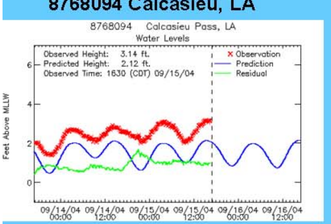

8762075 Port Fourchon, LA

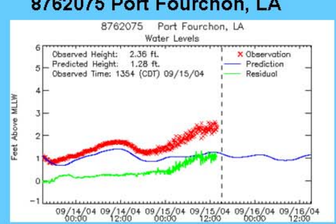
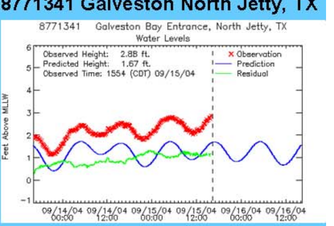
8771341 Galveston North Jetty, TX