Hurricane IVAN Storm Surge QUICKLOOK

Tides Online -- Center for Operational Oceanographic Products and Services

Analysis Time
16 September 2004
1200 EDT

NOAA/NOS CO-OPS

Summary: Lower Bryant Landing, AL station water levels elevated likely due to rainfall and river effects. Coastal water levels in IVAN strike area returning to normal.

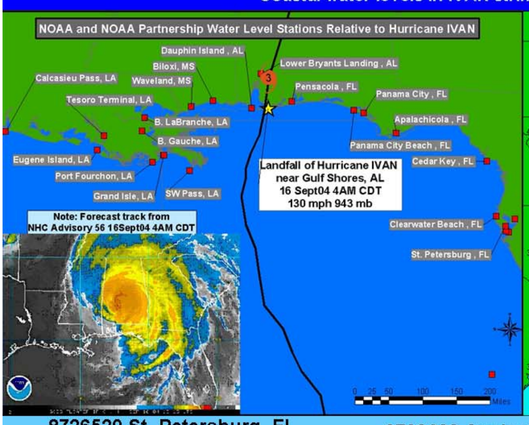

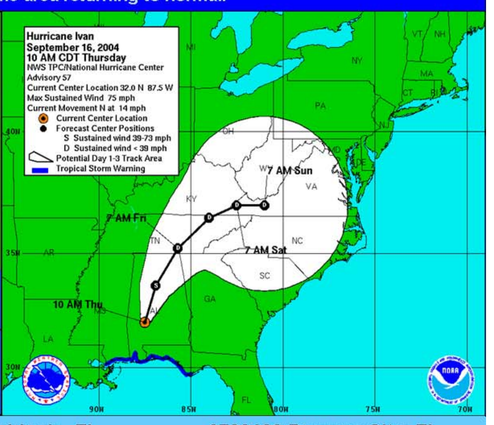

8726520 St. Petersburg, FL

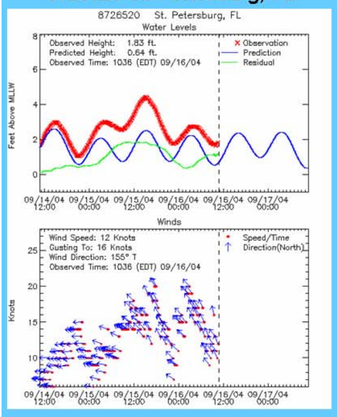

8728690 Apalachicola, FL

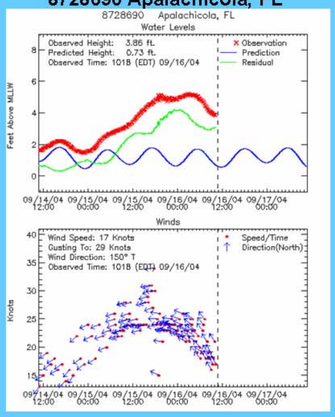

8729108 Panama City, FL

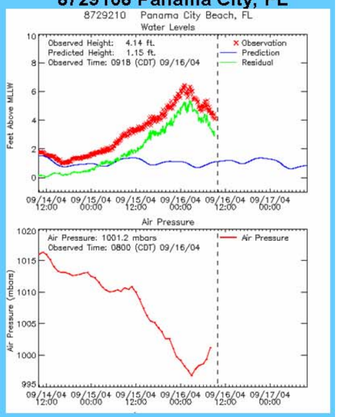

8735180 Dauphin Is., AL

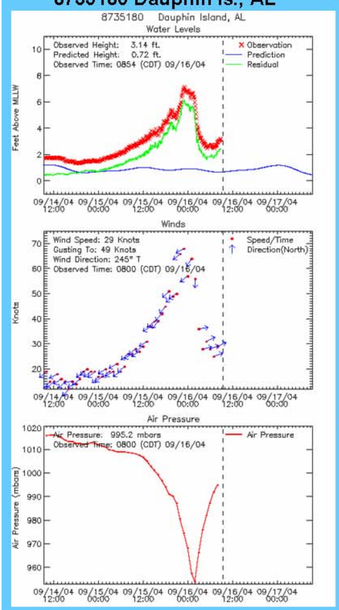

8737373 Lower Bryant Landing, AL

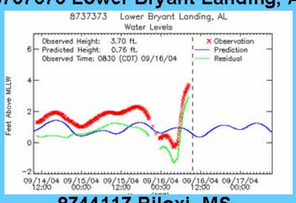

8744117 Biloxi, MS

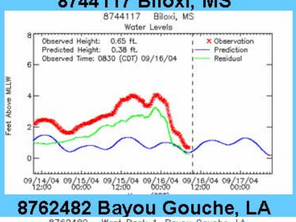

8762482 Bayou Gouche, LA

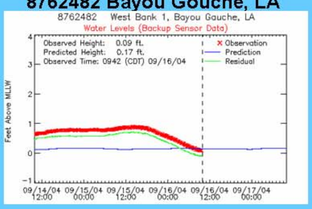

8747766 Waveland, MS

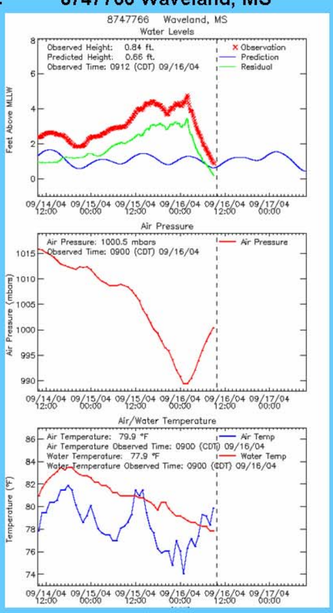

876922, SW Pass, LA

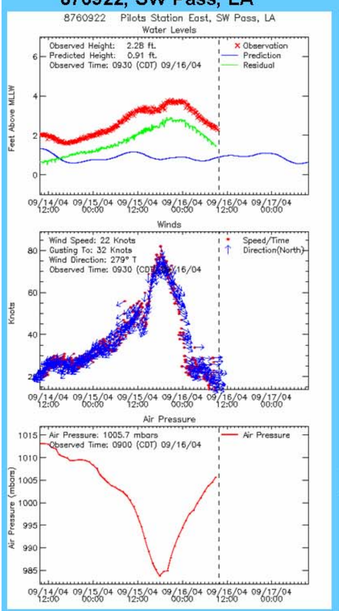

8761724 Grand Isle, LA

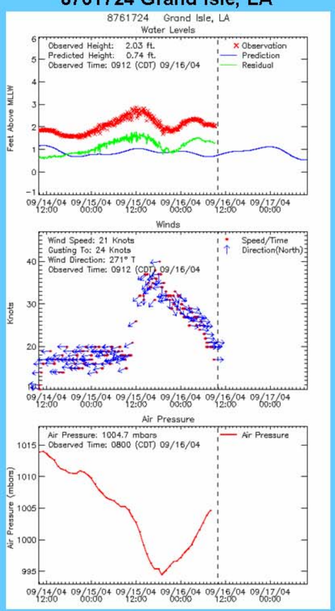

8766372 Bayou Labranche, LA

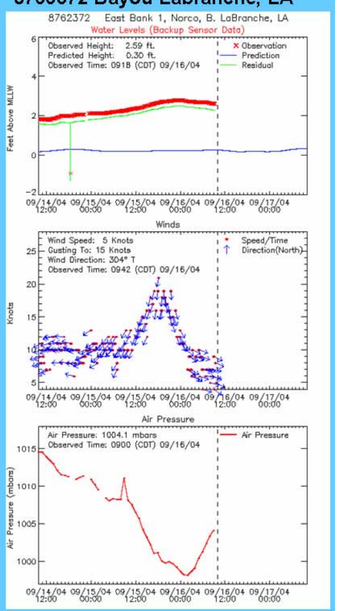

8768094 Calcasieu, LA

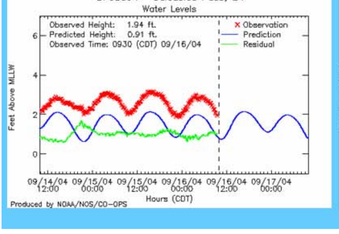

8762075 Port Fourchon, LA

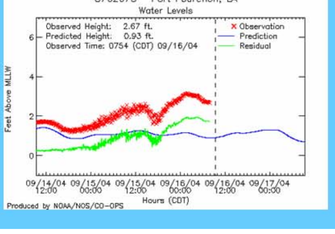
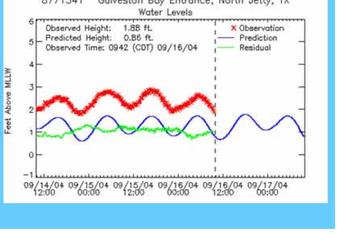
8771341 Galveston North Jetty, TX