Tropical Storm IVAN Storm Surge QUICKLOOK

Tides Online -- Center for Operational Oceanographic Products and Services

Analysis Time
23 September 2004
1800 EDT

NOAA/NOS CO-OPS

Summary: Lower Bryant Landing, AL low tidal signal likely due to rainfall and river effects.
Bayou La Branche and Eugene, LA water levels elevated 2 feet.
Water levels elevated approximately one to one and a half feet in MS and TX stations.

8735180 Dauphin Is., AL

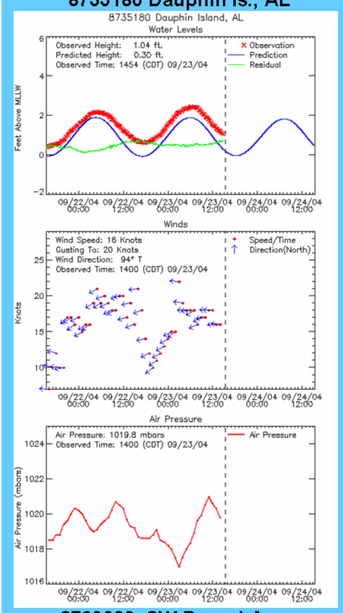

8737373 Lower Bryant Landing, AL

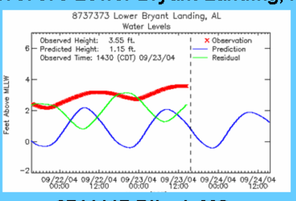

8744117 Biloxi, MS

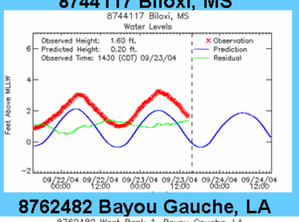

8762482 Bayou Gauche, LA

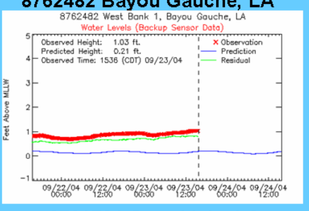

8747766 Waveland, MS

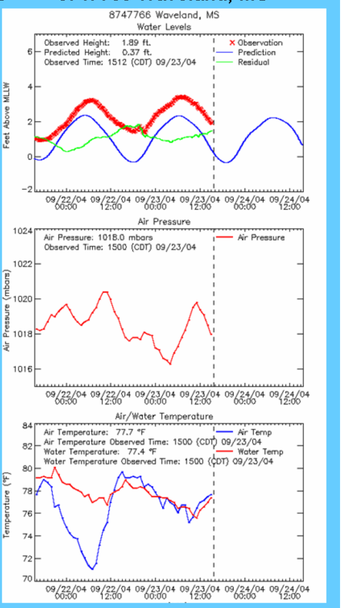

8760922, SW Pass, LA

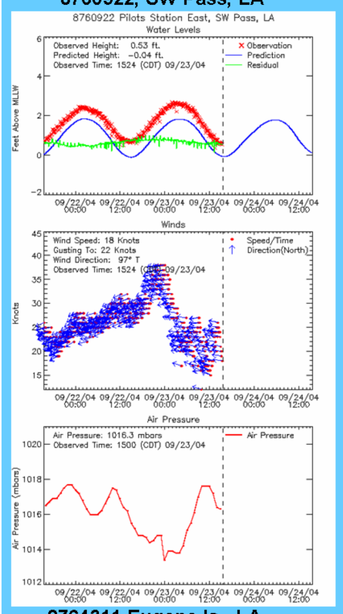

8761724 Grand Isle, LA

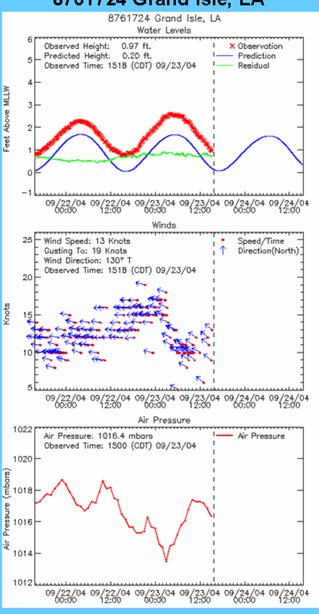

8766372 Bayou La Branche, LA

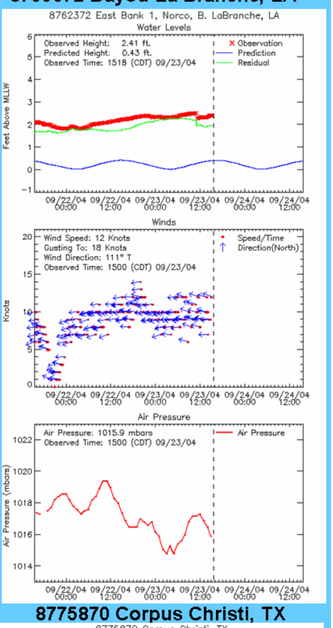

8764311 Eugene Is., LA

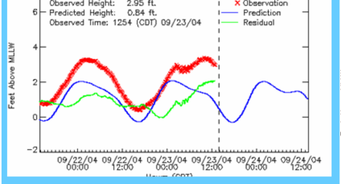

8771341 Galveston North Jetty, TX

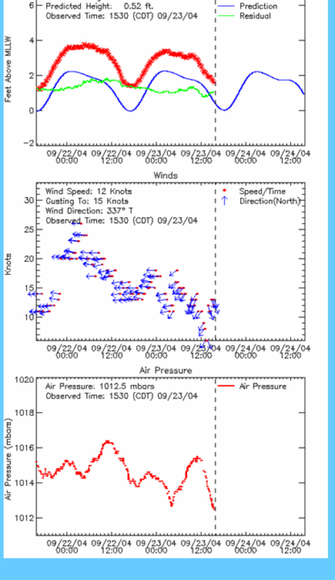

8775870 Corpus Christi, TX

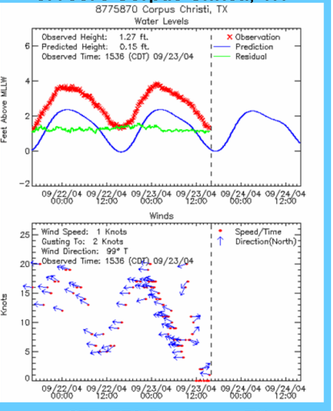

8770570 Sabine Pass, TX

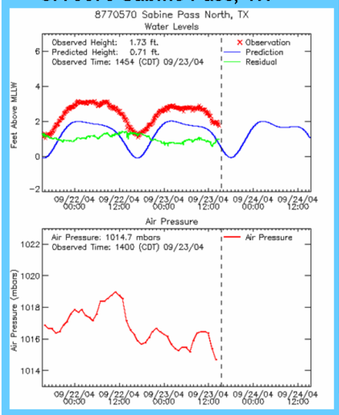
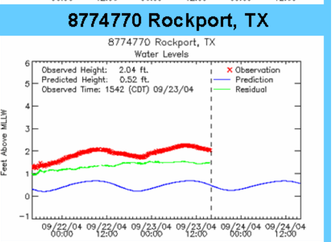
8774770 Rockport, TX