Hurricane JEANNE Storm Surge QUICKLOOK

Tides Online -- Center for Operational Oceanographic Products and Services

Analysis Time
25 September 2004
1200 EDT

NOAA/NOS CO-OPS

Summary: Water level stations on Eastern Florida Coast recording surges from 0.5 feet above normal at Virginia Key to 1.5-2.0 feet above normal at Fernandina Beach. Surges ranging from 1.0-1.5 feet along the Georgia and southern South Carolina coastlines. Additional stations will be monitored as Hurricane Jeanne makes land fall.

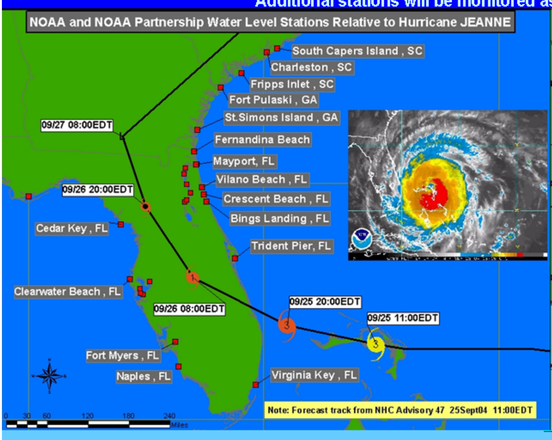

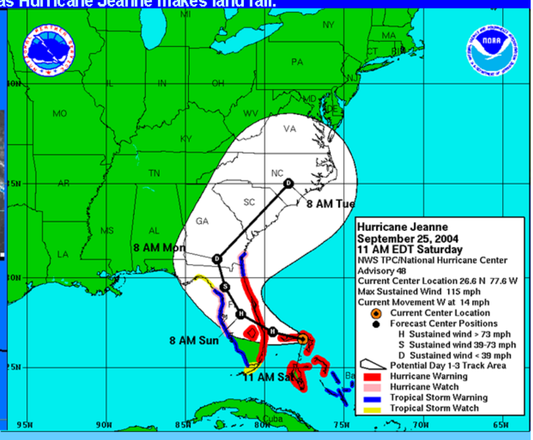

8723214 Virginia Key, FL

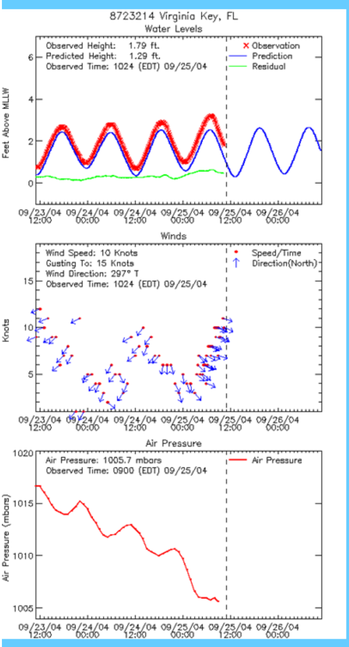

8721604 Trident Pier, FL

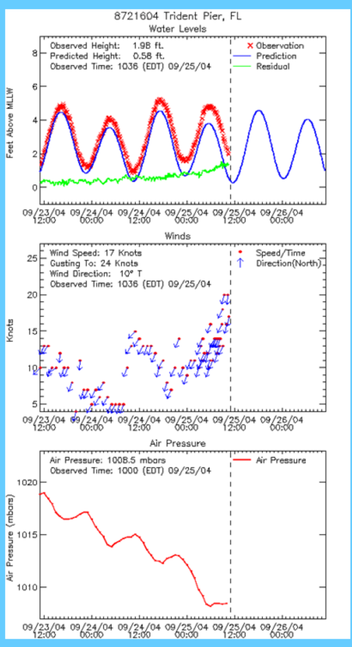

8720218 Mayport (Bar Pilots Dock)

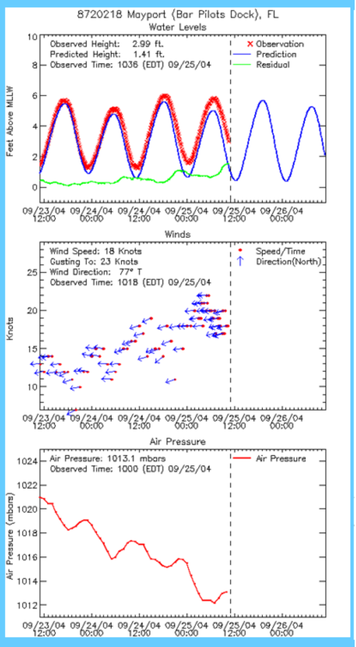

8720030 Fernandina Beach, FL

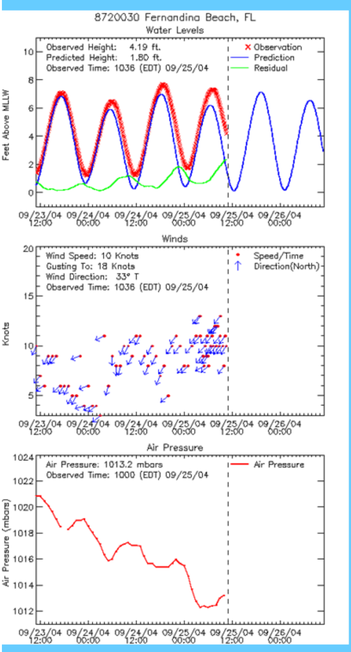

8677344 St. Simons Is., GA

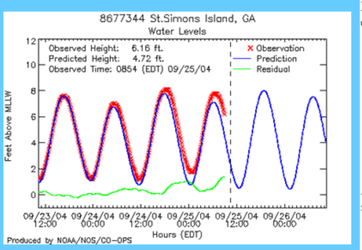

8670870 Fort Pulaski, GA

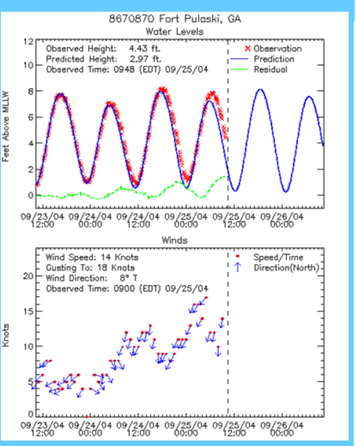

8665530 Charleston, SC

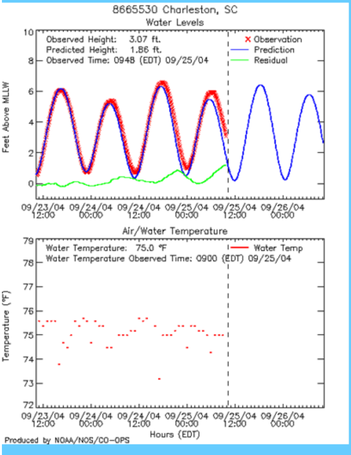

8664941 South Capers Is, SC

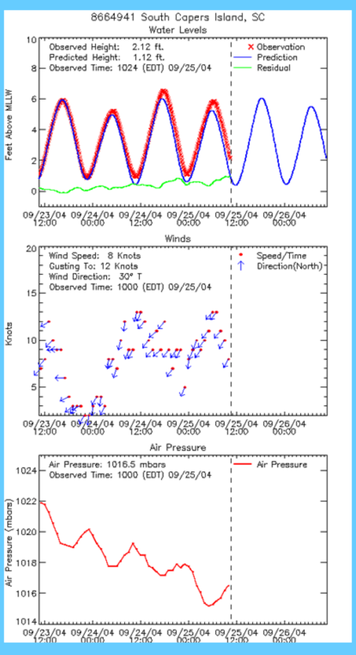
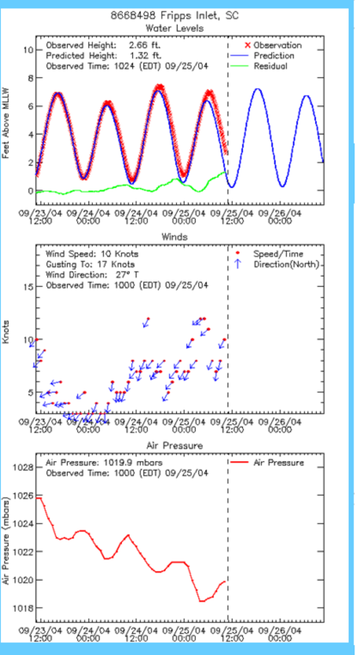
8668498 Fripps Inlet, SC