# *Hurricane JEANNE* Storm Surge QUICKLOOK

**Tides Online** -- Center for Operational Oceanographic Products and Services

Analysis Time
25 September 2004
1800 EDT

NOAA/NOS CO-OPS

**Summary: Water level stations on Eastern Florida Coast recording surges from 0.5 feet above normal at Virginia Key to 2.0 feet above normal at Fernandina Beach. Surges ranging from 1.0-1.5 feet along the Georgia and southern South Carolina coastlines. Pressures continuing to drop as Hurricane Jeanne approaches landfall. Additional stations will be monitored as storm surge activity appears.**

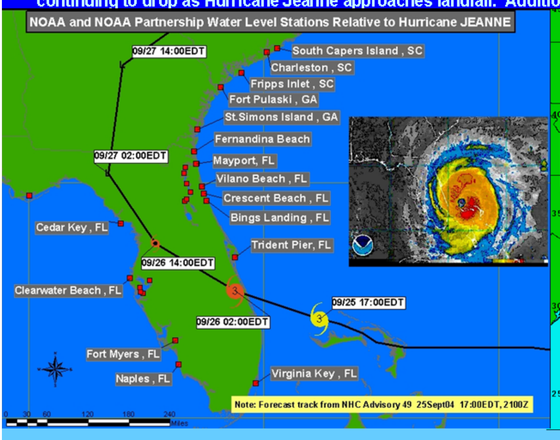


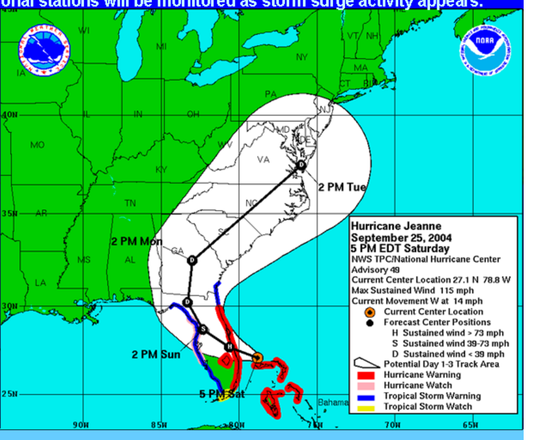


## 8723214 Virginia Key, FL

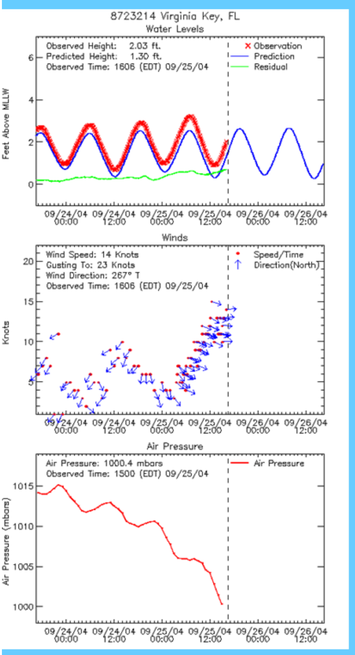


## 8721604 Trident Pier, FL

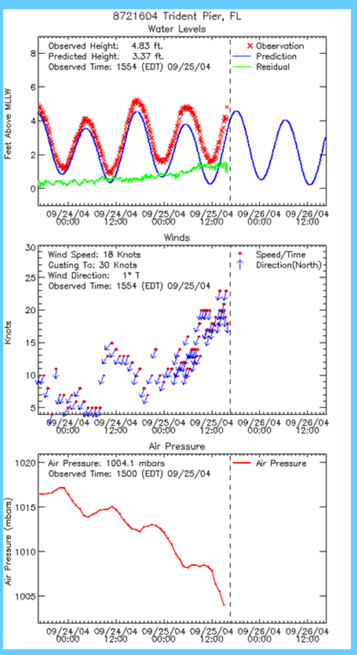


## 8720218 Mayport (Bar Pilots Dock)

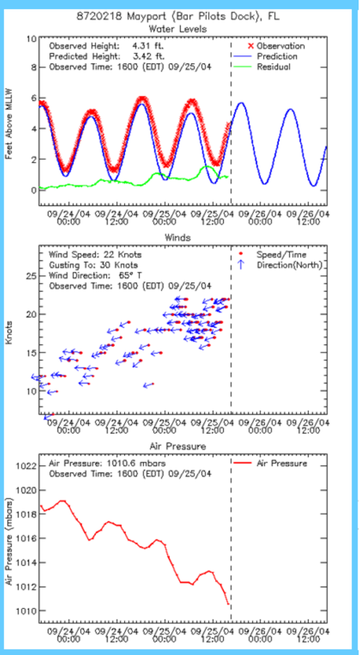


## 8720030 Fernandina Beach, FL

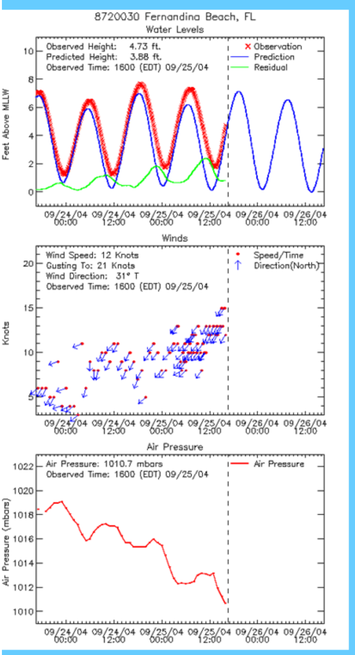


## 8670870 Fort Pulaski, GA

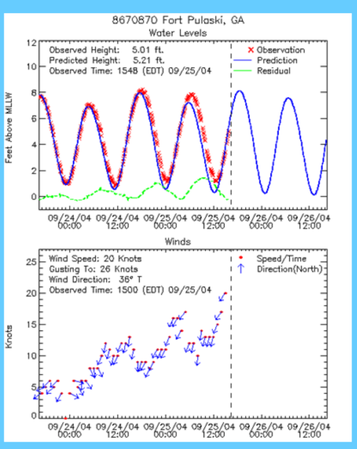


## 8668498 Fripps Inlet, SC

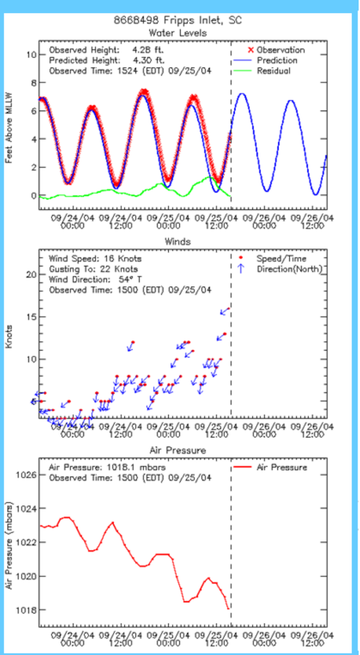


## 8664941 South Capers Is, SC

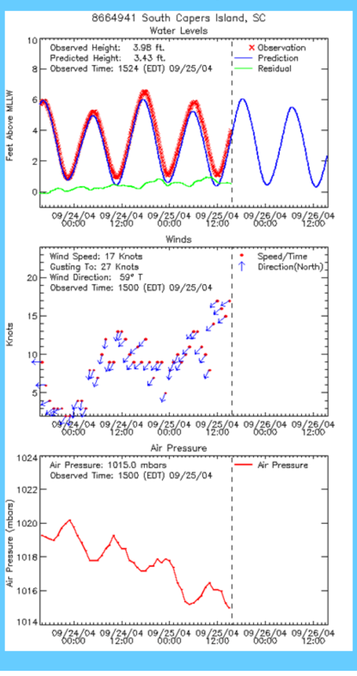


## 8677344 St. Simons Is., GA

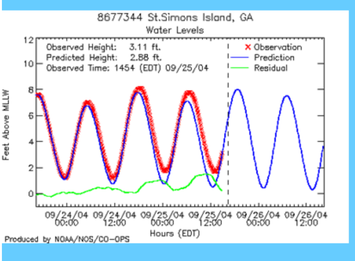

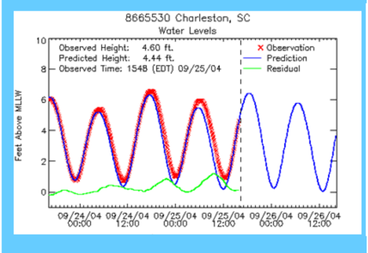
## 8665530 Charleston, SC