Hurricane JEANNE Storm Surge QUICKLOOK

Tides Online -- Center for Operational Oceanographic Products and Services

Surge Analysis Time
25 September 2004
2300 EDT

NOAA/NOS CO-OPS

Summary: Water level stations on Eastern Florida Coast recording surges from ~0.75 foot above normal at Virginia Key to 2.5 feet above normal at Trident Pier and 1.5 feet above normal at Fernandina Beach. Surges remain from 1.0-1.5 feet along the Georgia and southern South Carolina coastlines. Barometric pressures beginning to rise again in South Carolina and Georgia , still dropping in Florida as Hurricane Jeanne makes landfall. Additional stations will be monitored as storm surge activity appears.

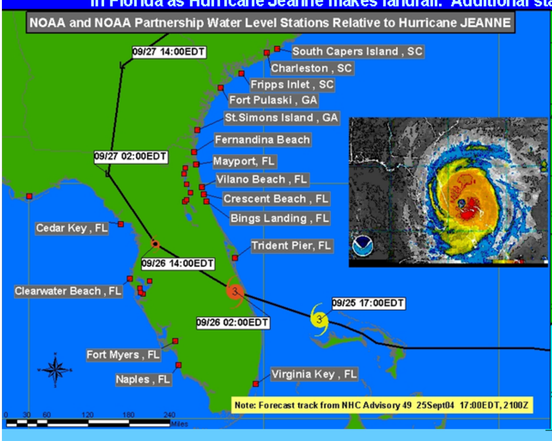

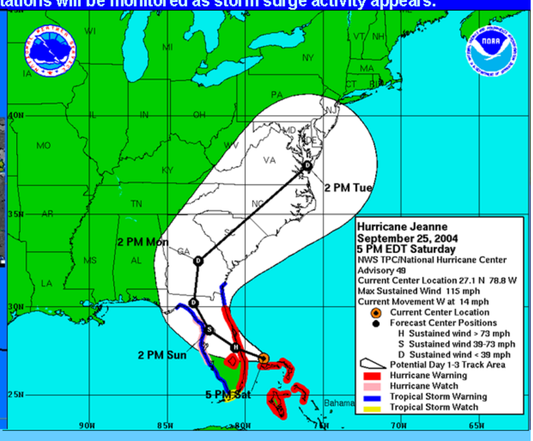

8723214 Virginia Key, FL

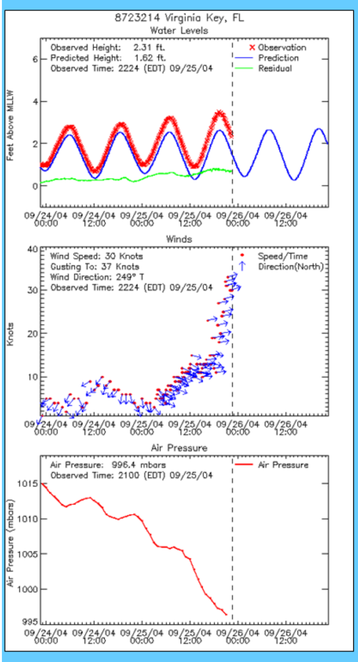

8721604 Trident Pier, FL

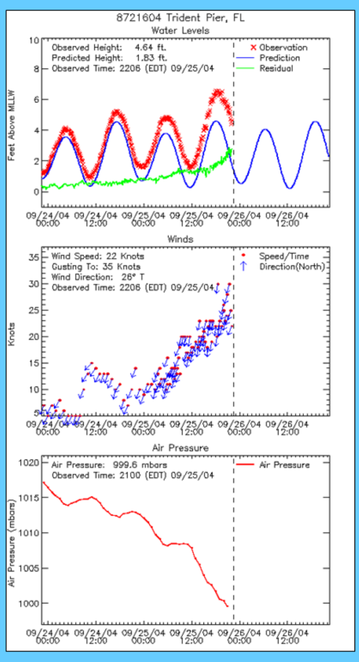

8720218 Mayport (Bar Pilots Dock)

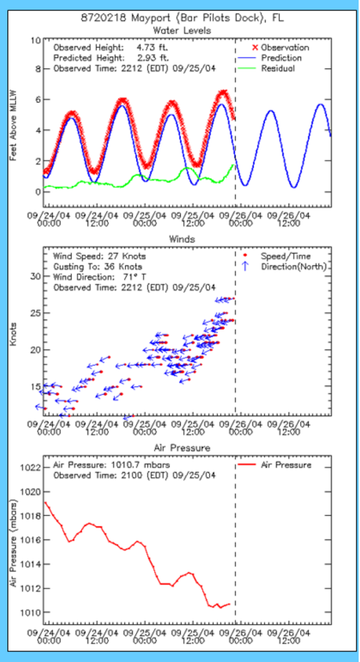

8720030 Fernandina Beach, FL

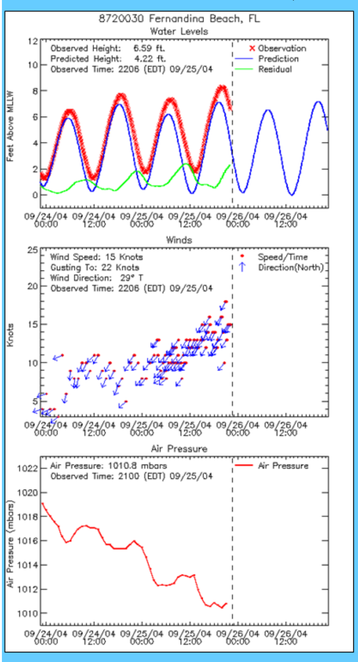

8670870 Fort Pulaski, GA

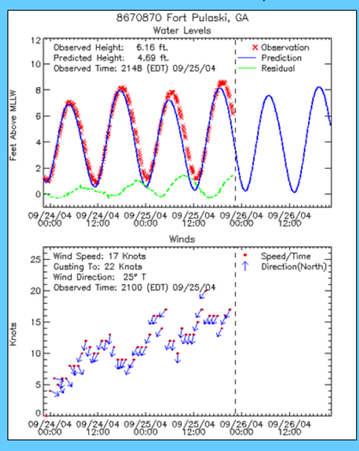

8668498 Fripps Inlet, SC

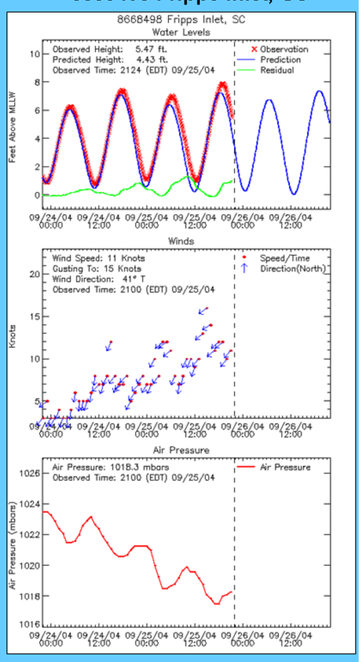

8664941 South Capers Is, SC

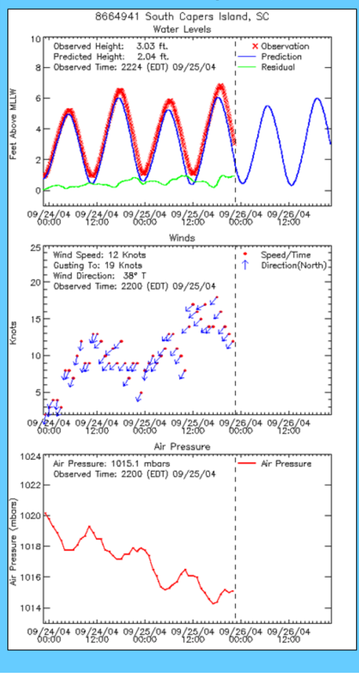

8677344 St. Simons Is., GA

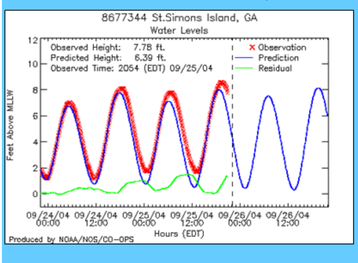
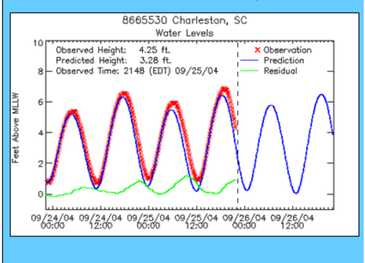
8665530 Charleston, SC