Hurricane JEANNE Storm Surge QUICKLOOK

Tides Online -- Center for Operational Oceanographic Products and Services

Surge/Analysis Time
26 September 2004
0/00EDT

CO-OPS

Summary: Water level stations in Florida recording rising surges to 3.5 feet above normal at Trident Pier, 1.0 to 2.0 feet above normal at Fort Myers and Naples. Water levels 2.0 feet below normal at Cedar Key, 1.0 foot below normal along eastern panhandle of Florida. St Johns River beginning to rise. Surges from 0.5-1.0 foot along Georgia and southern South Carolina coastlines.

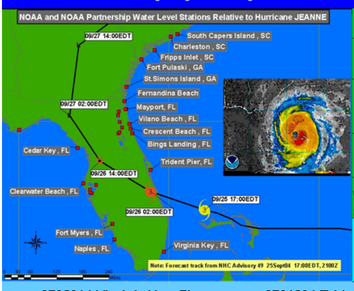

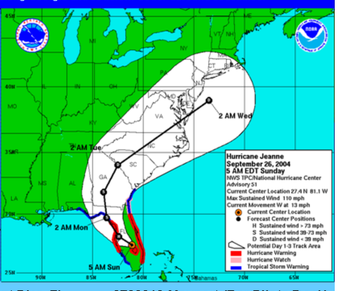

8723214 Virginia Key, FL

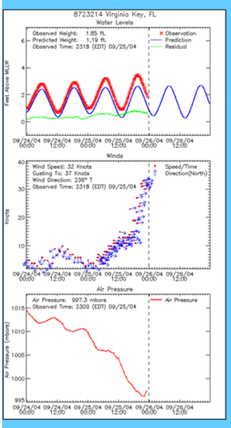

8721604 Trident Pier, FL

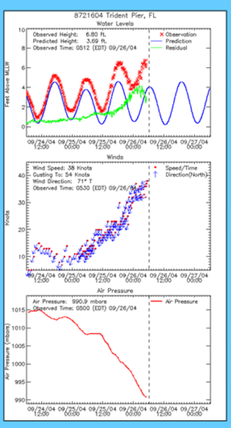

8720218 Mayport (Bar Pilots Dock)



8720030 Fernandina Beach, FL



8727520, Cedar Key, FL



8726724 Clearwater Beach, FL



8725520 Fort Myers, FL

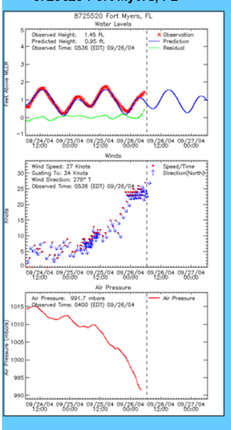

8725110 Naples, FL

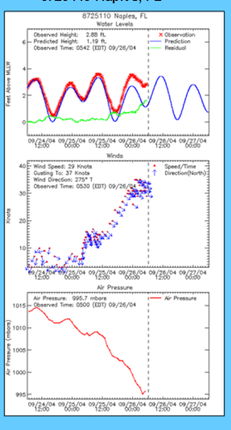

8728690 Apalachicola, FL



8729210 Panama City Beach, FL

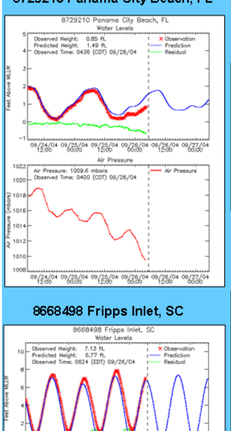

8720288 Main St Bridge, St Johns River, FL

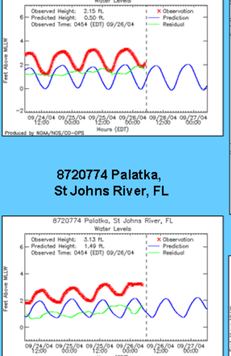

8670870 Fort Pulaski, GA

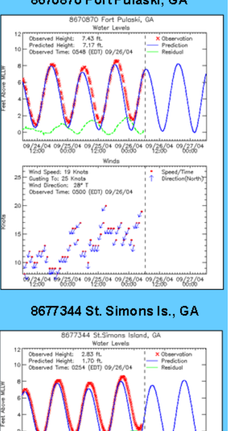

8720774 Palatka, St Johns River, FL



8668498 Fripps Inlet, SC

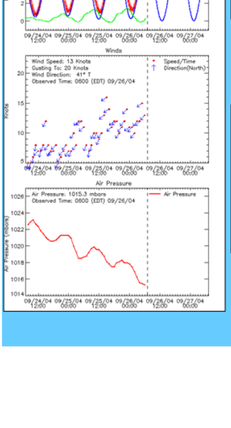

8677344 St. Simons Is., GA

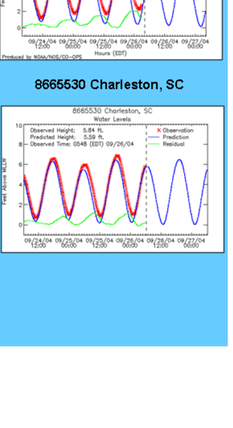

8720503 Red Bay Point, St Johns River, FL

8665530 Charleston, SC