Tropical Storm JEANNE Storm Surge QUICKLOOK

Tides Online -- Center for Operational Oceanographic Products and Services

Analysis Time
26 September 2004
1800EDT

CO-OPS

Summary: Water level stations in Florida recording surges from 2.5 to 3.0 feet between Naples and Clearwater Beach. Water levels continue to fall 4.0 feet below normal at Cedar Key, up to 1.5 feet below normal along eastern panhandle of Florida. St Johns River rising up to 2.0 feet. Levels beginning to fall back to normal at Trident Pier and along Georgia and southern South Carolina coastlines.

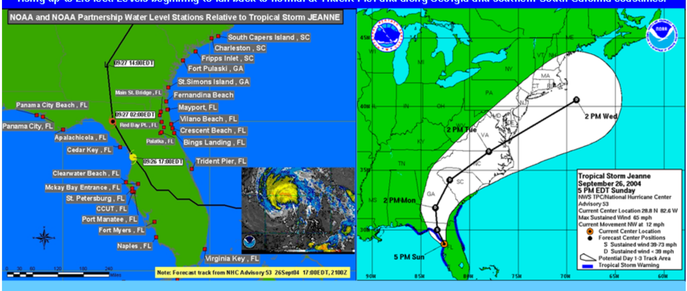

8726724 Clearwater Beach, FL

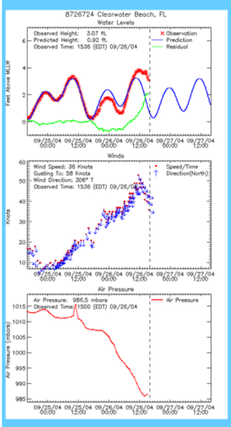

8725520 Fort Myers, FL

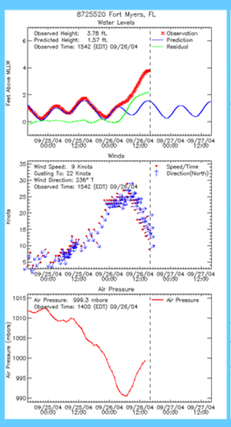

8726520 St. Petersburg, FL



8725110 Naples, FL

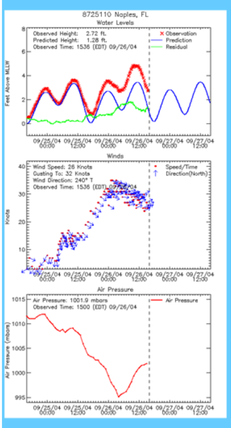

8727520, Cedar Key, FL



8728690 Apalachicola, FL

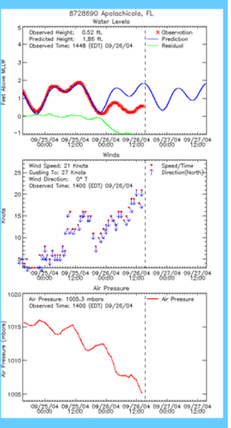

8720030 Fernandina Beach, FL



8721604 Trident Pier, FL

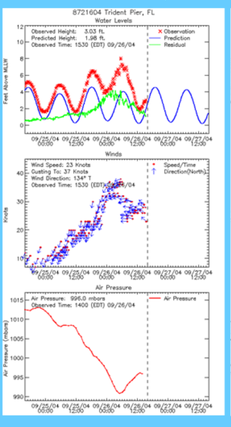

8720218 Mayport (Bar Pilots Dock)



8729210 Panama City Beach, FL

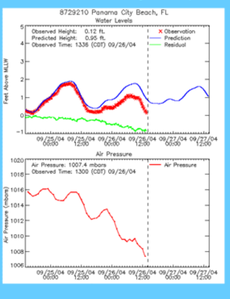

8670870 Fort Pulaski, GA



8720774 Palatka, St Johns River, FL



8720503 Red Bay Point, St Johns River, FL

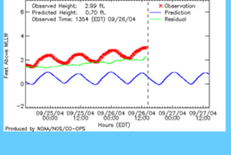

8720226 Main St Bridge, St Johns River, FL

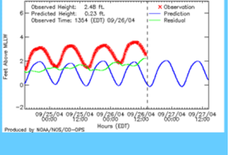

8677344 St. Simons Is., GA

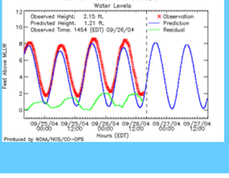
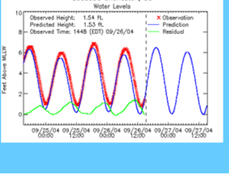
8665530 Charleston, SC