# *Tropical Depression JEANNE* Storm Surge QUICKLOOK

Tides Online -- Center for Operational Oceanographic Products and Services

Surge Analysis Time
28 September 2004
1200EDT

NOAA/NOS CO-OPS


Summary: Water levels in Florida continually subsiding to normal from Panama City Beach to Naples, and in the St Johns River. As Jeanne travels up the East Coast water levels may rise above or fall slightly below normal conditions due to rainfall and winds.


**This will be the final Storm Surge Quicklook for Tropical Depression Jeanne.**

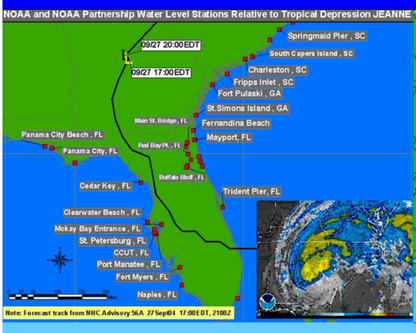


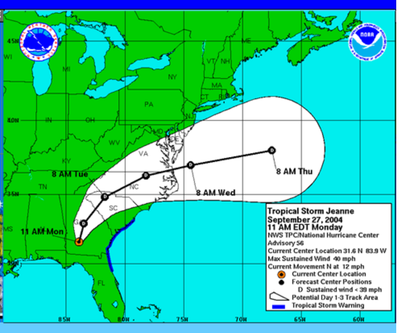


## 8726724 Clearwater Beach, FL

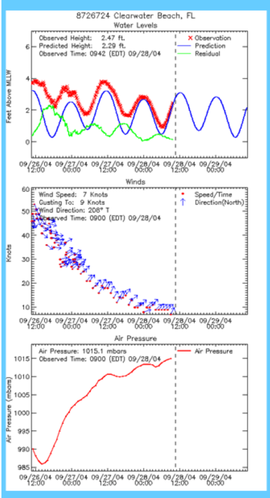


## 8727520, Cedar Key, FL

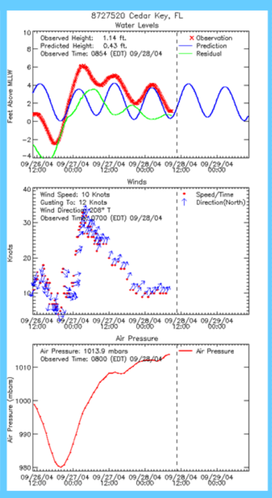


## 8726520 St. Petersburg, FL

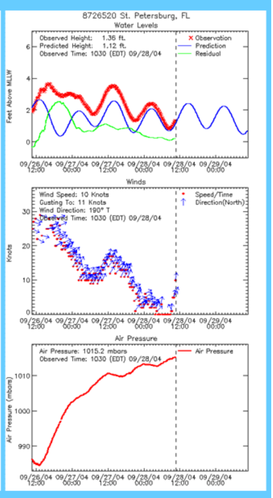


## 8725520 Fort Myers, FL

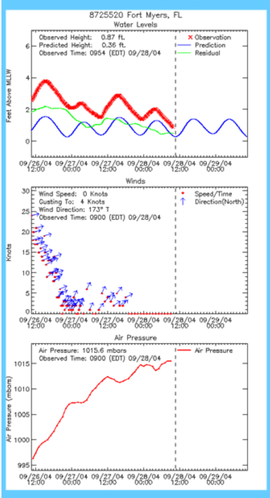


## 8720767 Buffalo Bluff, St Johns River, FL




## 8720226 Main St Bridge, St Johns River, FL

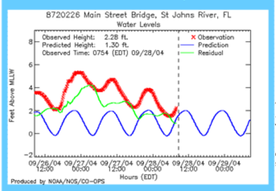


## 8725110 Naples, FL

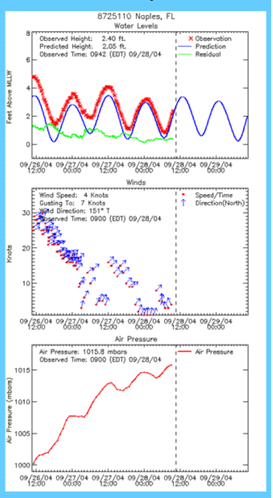


## 8720030 Fernandina Beach, FL

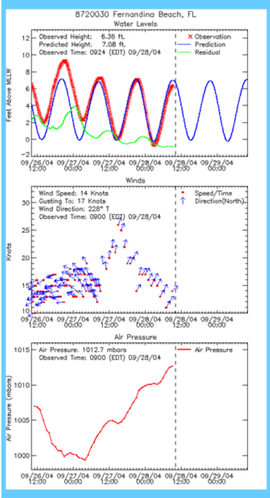


## 8668498 Fripps Inlet, SC

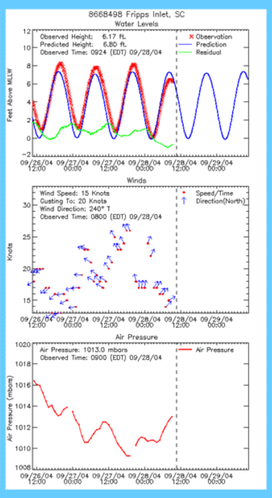


## 8720218 Mayport, FL

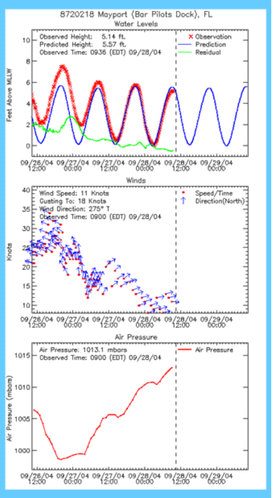


## 8677344 St. Simons Is., GA

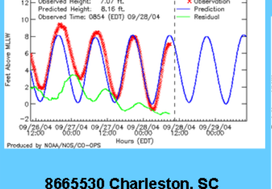


## 8729210 Panama City Beach, FL

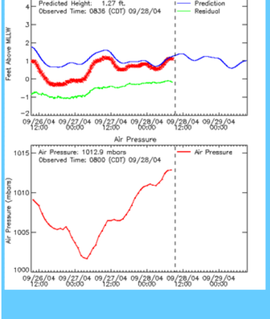


## 8670870 Fort Pulaski, GA

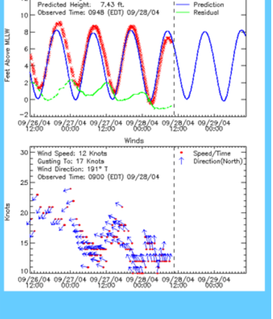

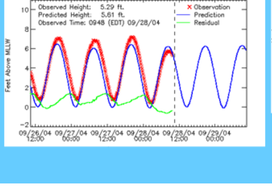
## 8665530 Charleston, SC