Storm Tide ALERT Automation System

Tropical Storm BERYL Tue Jul 18 2006 1700 UTC

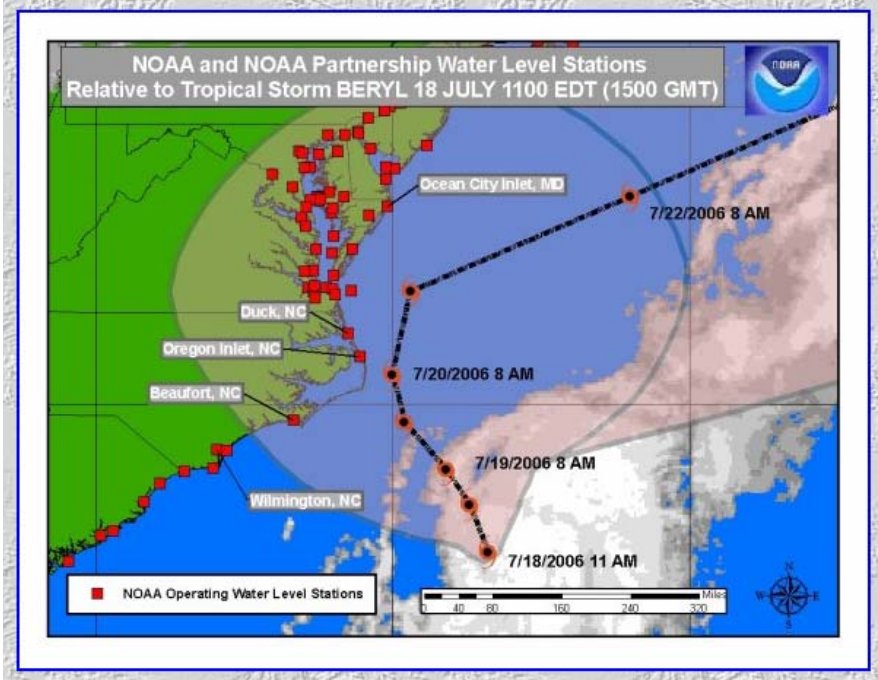

National Hurricane Center Advisory

TROPICAL DEPRESSION TWO ADVISORY NUMBER 1
1100 AM EDT TUE JUL 18 2006

SECOND TROPICAL DEPRESSION OF THE SEASON FORMS OFF THE NORTH CAROLINA COAST...TROPICAL STORM WATCH ISSUED FOR EASTERN NORTH CAROLINA...

AT 11 AM EDT...1500 UTC...A TROPICAL STORM WATCH HAS BEEN ISSUED FOR THE EASTERN COAST OF NORTH CAROLINA FROM NORTH OF CAPE LOOKOUT NORTHWARD TO SOUTH OF CURRITUCK BEACH LIGHT.

AT 1100 AM EDT...1500Z...THE CENTER OF TROPICAL DEPRESSION TWO WAS LOCATED NEAR LATITUDE 32.5 NORTH...LONGITUDE 73.4 WEST OR ABOUT 220 MILES...355 KM...SOUTH-SOUTHEAST OF CAPE HATTERAS NORTH CAROLINA.

THE DEPRESSION IS MOVING TOWARD THE NORTH NEAR 5 MPH. A SLOW TURN TOWARD THE NORTH-NORTHWEST OR NORTHWEST IS EXPECTED TO OCCUR LATER TONIGHT OR WEDNESDAY.

MAXIMUM SUSTAINED WINDS ARE NEAR 35 MPH...55 KM/HR...WITH HIGHER GUSTS. SOME STRENGTHENING IS FORECAST DURING THE NEXT 24 HOURS AND THE DEPRESSION COULD BECOME A TROPICAL STORM LATER TODAY OR TONIGHT.
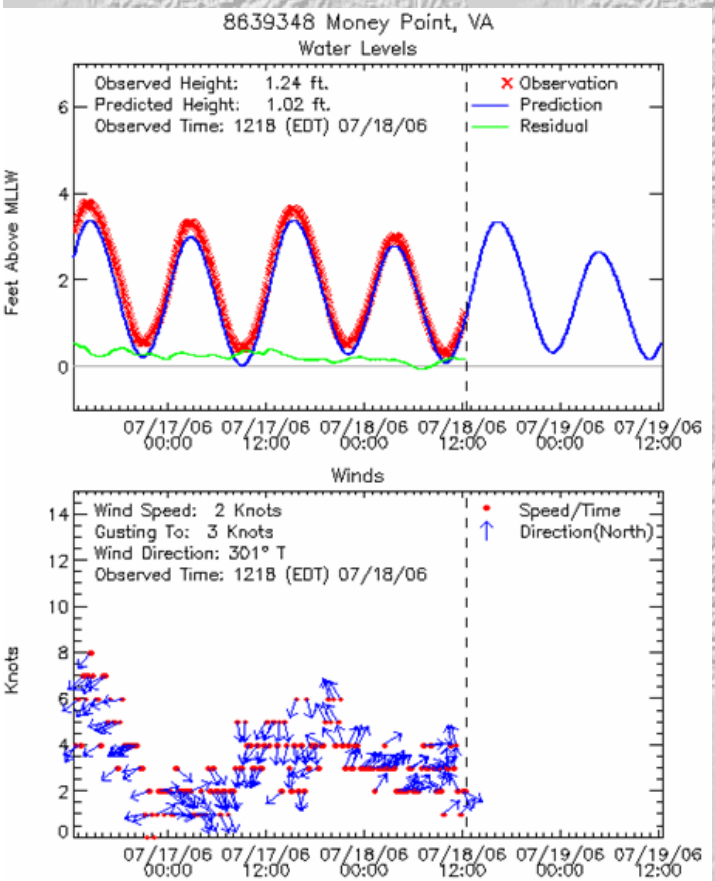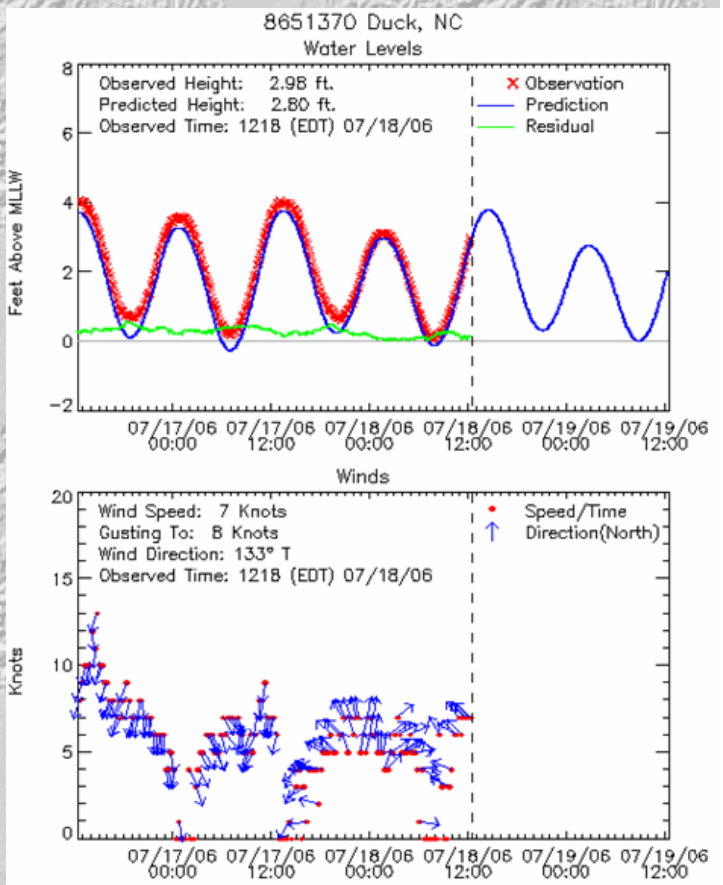
THE ESTIMATED MINIMUM CENTRAL PRESSURE IS