TROPICAL STORM CINDY STORM TIDE QUICK LOOK

Tropical Storm CINDY Storm Tide QUICKLOOK
TidesOnline -- Center for Operational Oceanographic Products and Services

NOAA/NOS CO-OPS
Analysis Time: 06 JULY 2005 0600 EDT

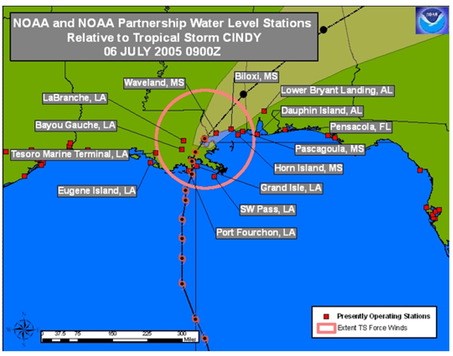

TROPICAL STORM CINDY
ADVISORY NUMBER 11
4 AM CDT 06 JULY 2005

AT 4 AM CDT THE TROPICAL STORM CINDY WAS LOCATED NEAR LAT 30.1 N LONG 89.7 W ABOUT 25 MILES ENE OF NEW ORLEANS, LA

MAX SUSTAINED WINDS DECREASED TO 60 MPH
TROPICAL STORM FORCE WINDS TO 105 MILES
MIN CENTRAL PRESSURE 998 MB

STORM TIDE SUMMARY

Water levels approx 2 ft above normal at Grand Isle, LA. Port Fourchon, LA 1 ft above normal. East of landfall, water levels at SW Pass, LA 1-2 ft above normal. Waveland, MS 3 ft above normal. Biloxi, MS 3 ft above normal. Dauphin Is. AL and Pensacola, FL approx 1 ft above normal.

Further summaries as conditions warrant

8761724 Grand Isle, LA

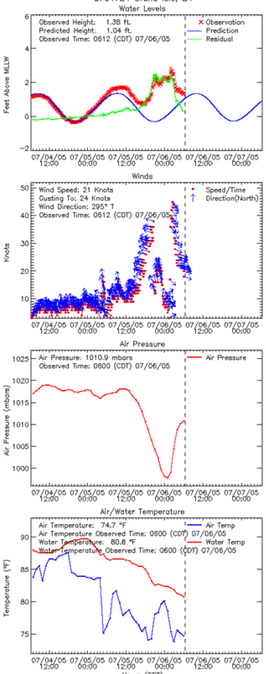

8760922 Pilots Station East, SW Pass, LA

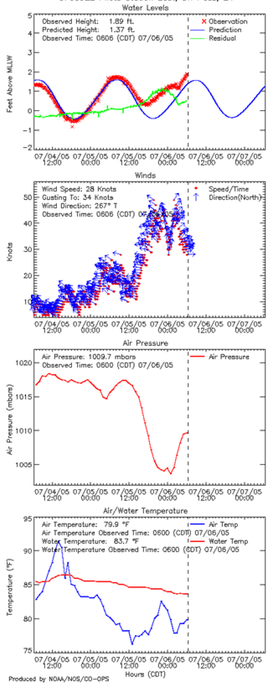

8747766 Waveland, MS

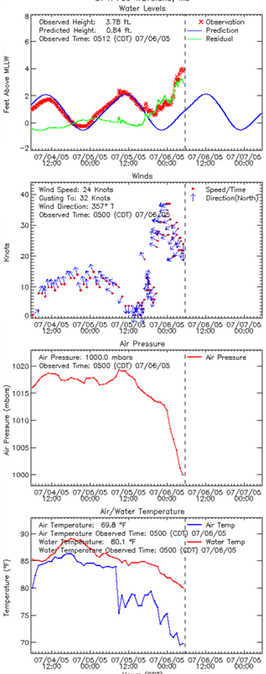

8744117 Biloxi, MS

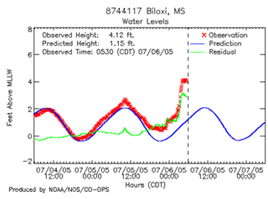

8735180 Dauphin Island, AL

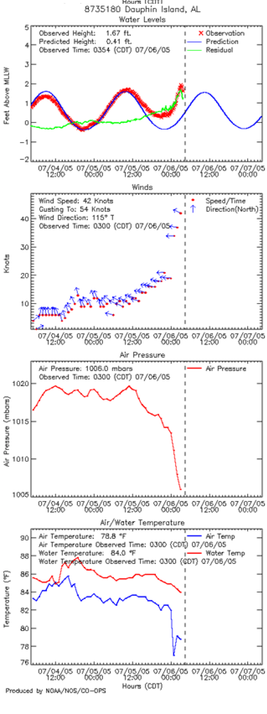
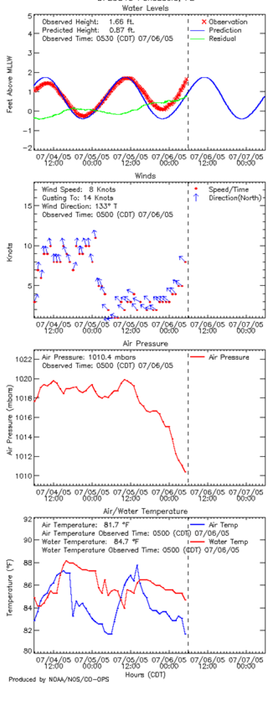
8729840 Pensacola, FL