Tropical Storm Franklin Storm Tide QUICKLOOK

TidesOnline – Center for Operational Oceanographic Products and Services

Analysis Time 07/22/05 0700 EDT

NOAA/NOS CO-OPS

NOAA and NOAA Partnership Water Level Stations Relative to Hurricane FRANKLIN 22 JULY 2005 1300Z

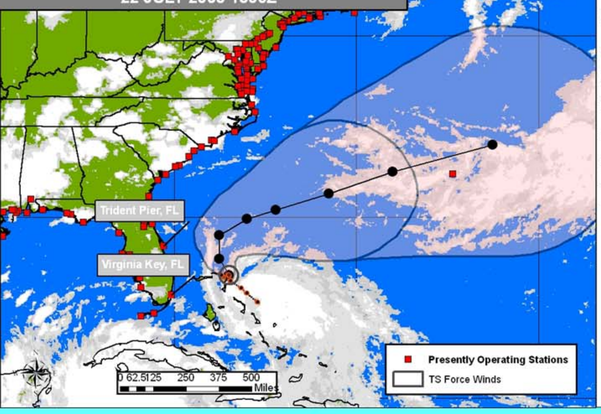

TROPICAL STORM FRANKLIN
ADVISORY NUMBER 5
11 AM EDT FRI JUL 22 2005

FRANKLIN DRIFTING ERRATICALLY NORTHWESTWARD NEAR ABACO ISLANDS

AT 11 AM EDT 1500Z THE POORLY-DEFINED CENTER OF TS FRANKLIN WAS LOCATED NEAR LAT 26.8 N LONG 77.0 W OR ABOUT 30 MILES N-NE OF GREAT ABACO ISLAND AND ABOUT 115 MILES E. OF FREEPORT GRAND BAHAMA ISLAND.

MAXIMUM SUSTAINED WINDS ARE NEAR 50 MPH

TS FORCE WINDS EXTEND TO 35 MILES MAINLY TO THE EAST OF THE CENTER.

THE MINIMUM CENTRAL PRESSURE WAS 1007 MB

STORM TIDE SUMMARY
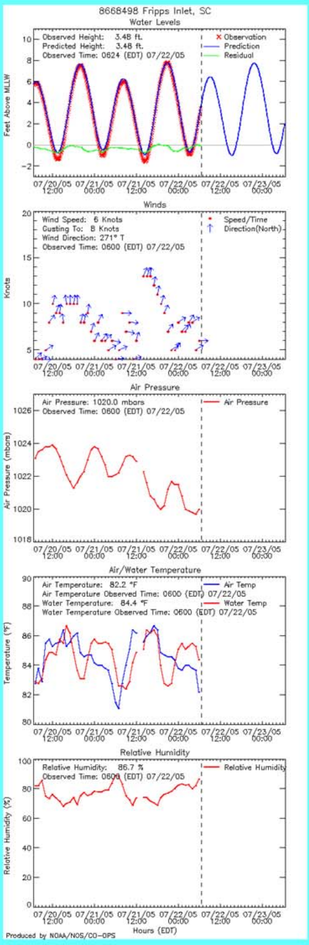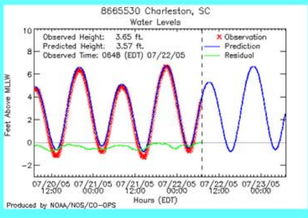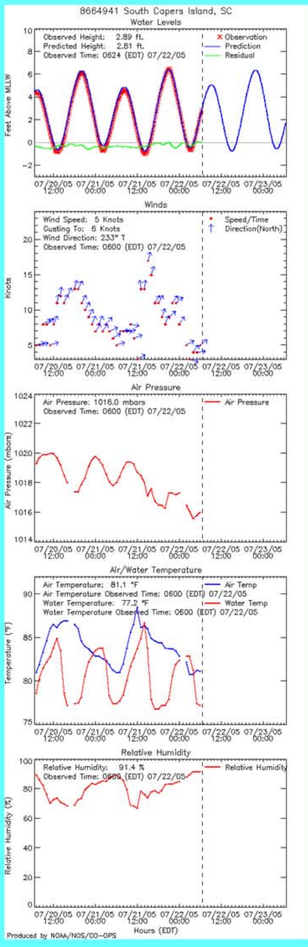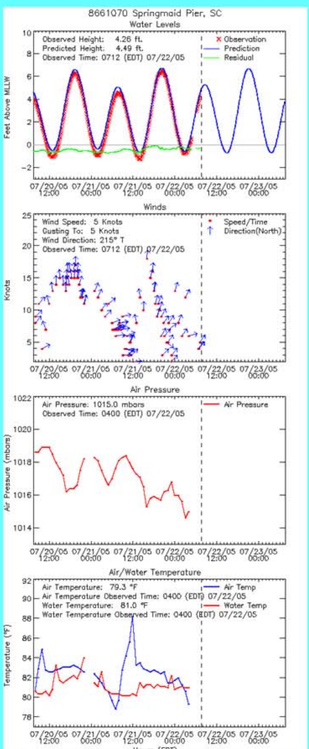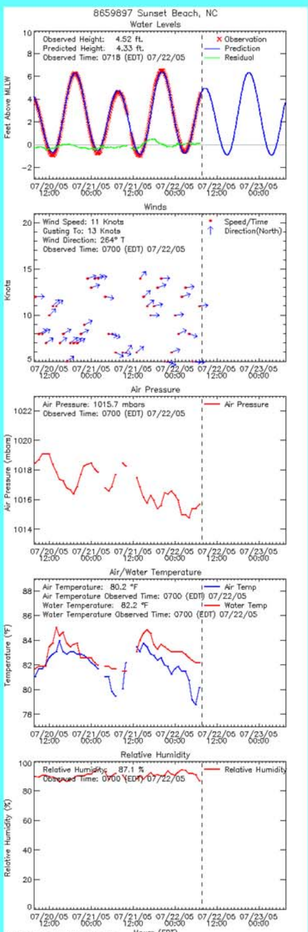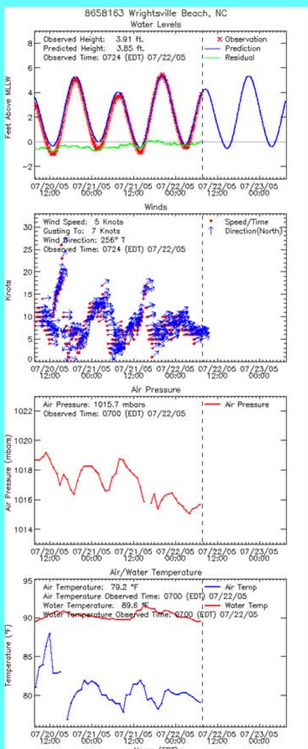
Storm Tide Summary will be issued as conditions warrant